

**This electronic collection of documents is provided
for the convenience of the user
and is Not a Certified Document –**

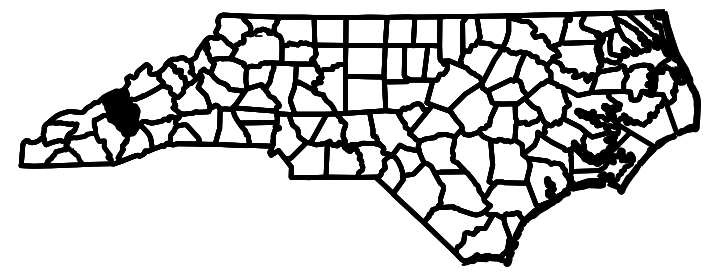
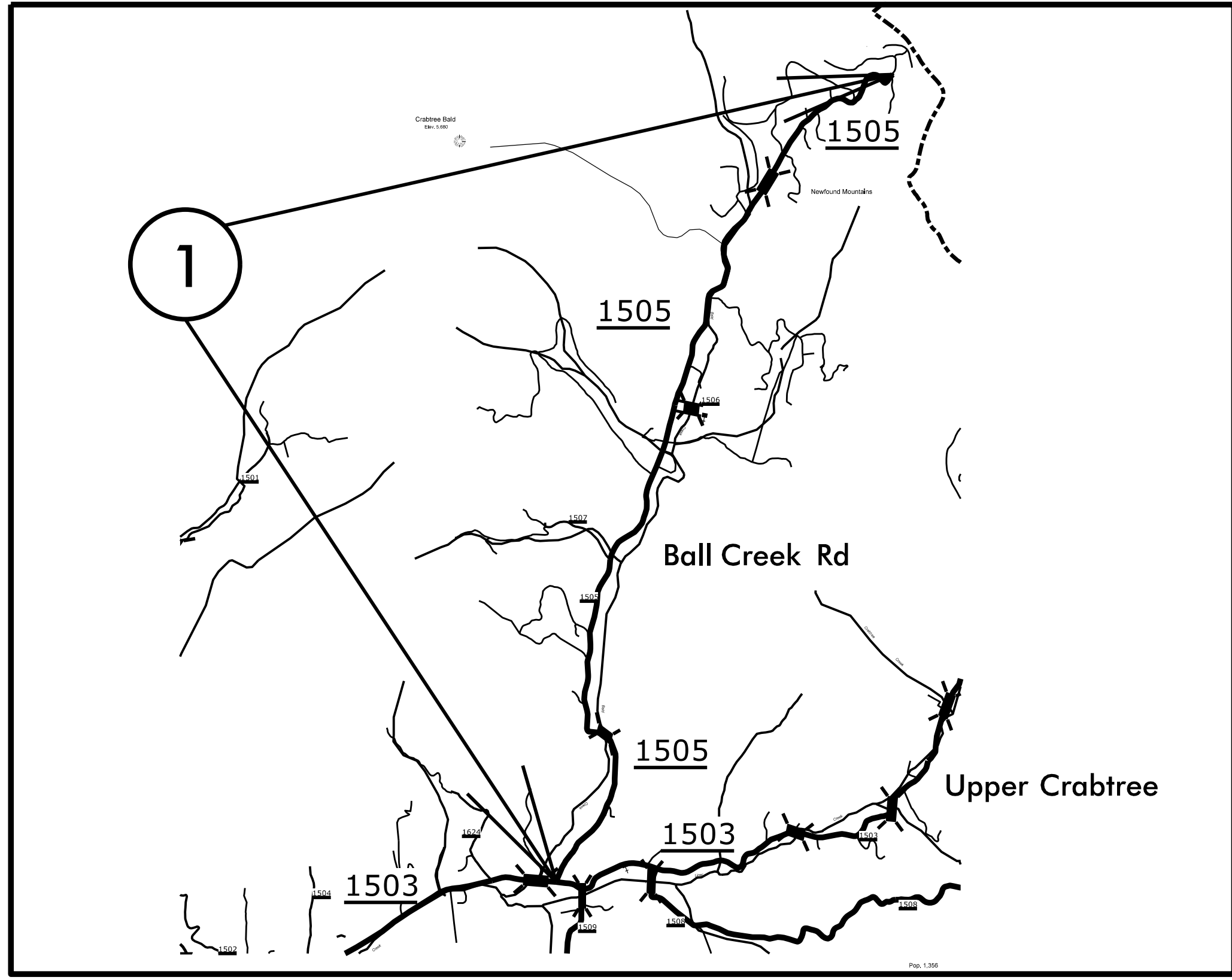
**The documents contained herein were originally issued
and sealed by the individuals whose names and license
numbers appear on each page, on the dates appearing
with their signature on that page.**

**This file or an individual page
shall not be considered a certified document.**

CONTRACT: DN00541 TIP PROJECT: N/A

HAYWOOD COUNTY

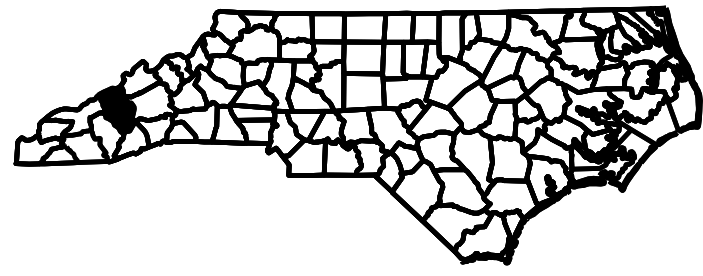
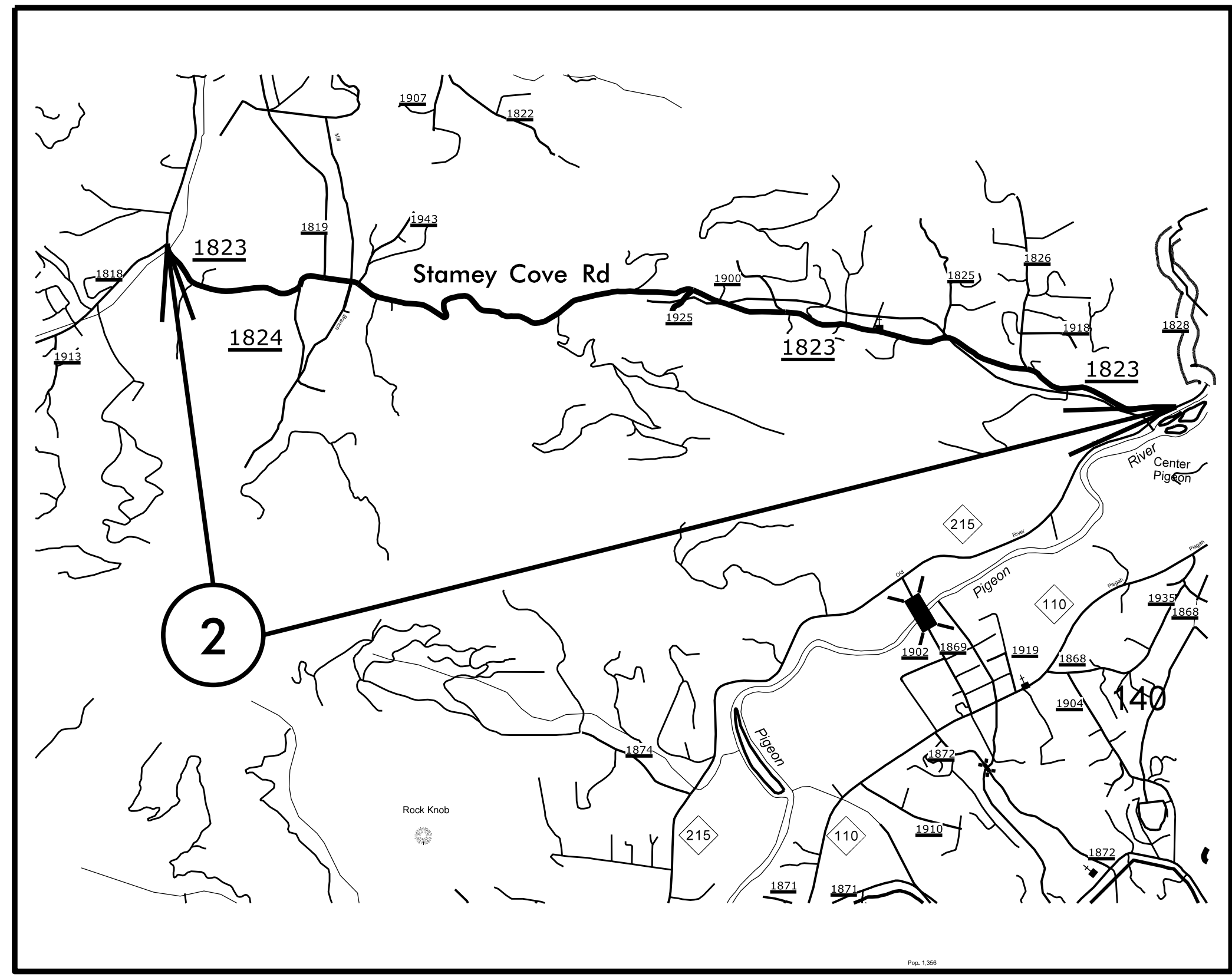
PROJECT REFERENCE NO.	SHEET NO.	
2017CPT.14.06.20442.1	1	
STATE PROJECT	F.A. PROJECT NO.	DESCRIPTION



HAYWOOD COUNTY

PROJECT REFERENCE NO.	SHEET NO.	
2017CPT.14.06.20442.1	2	
STATE PROJECT	F.A. PROJECT NO.	DESCRIPTION

CONTRACT: DN00541 **TIP PROJECT: N/A**

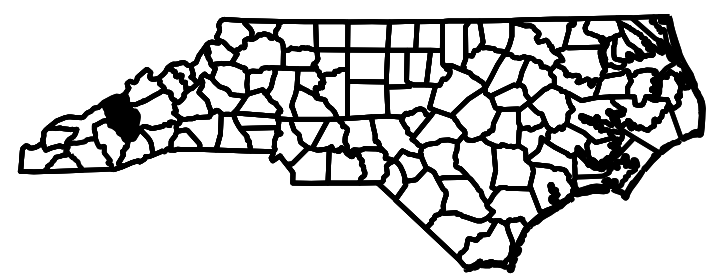
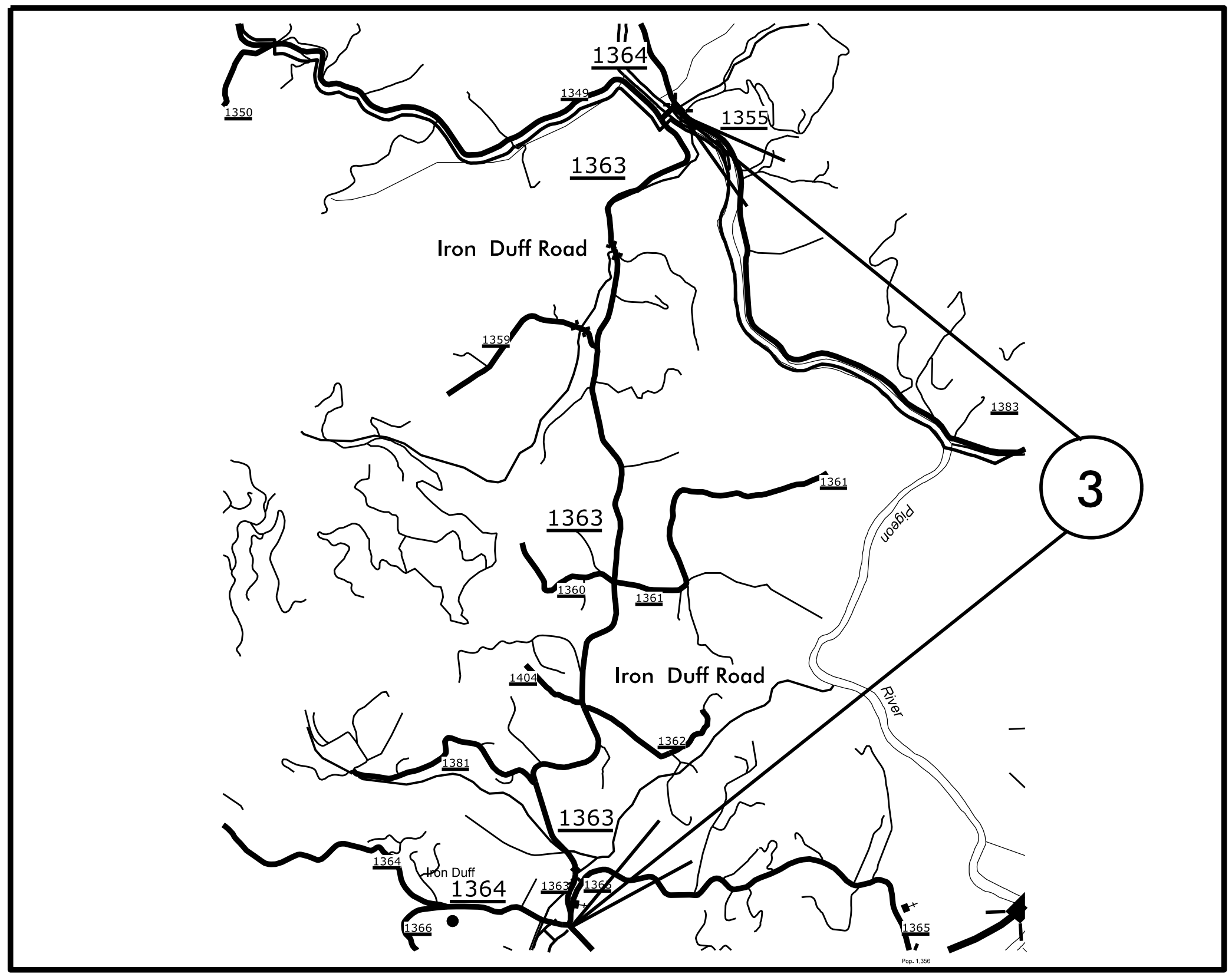


Pop. 1,356

CONTRACT: DN00541 TIP PROJECT: N/A

HAYWOOD COUNTY

PROJECT REFERENCE NO.		SHEET NO.
2017CPT.14.06.20442.1		3
STATE PROJECT	F.A. PROJECT NO.	DESCRIPTION

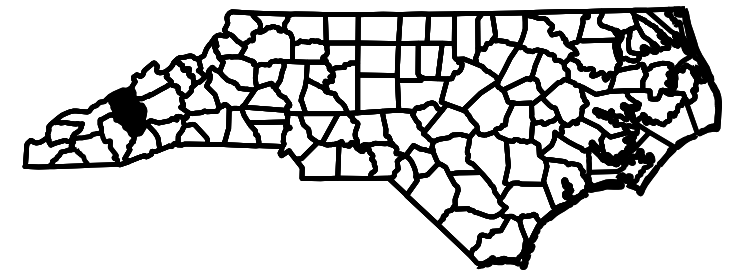
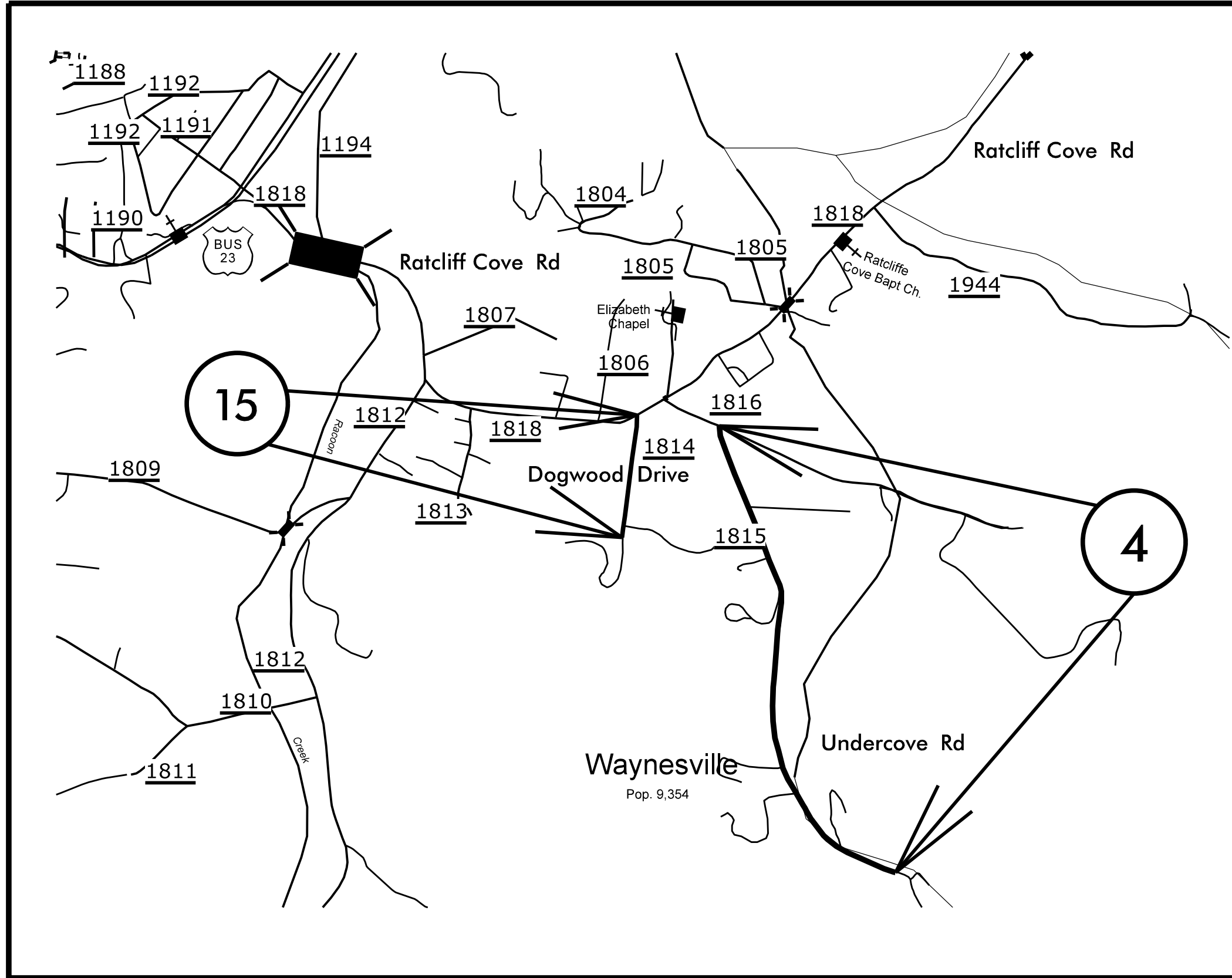


TIP PROJECT: N/A

CONTRACT: DN00541

HAYWOOD COUNTY

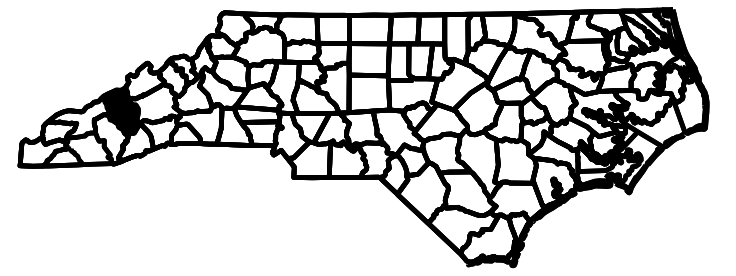
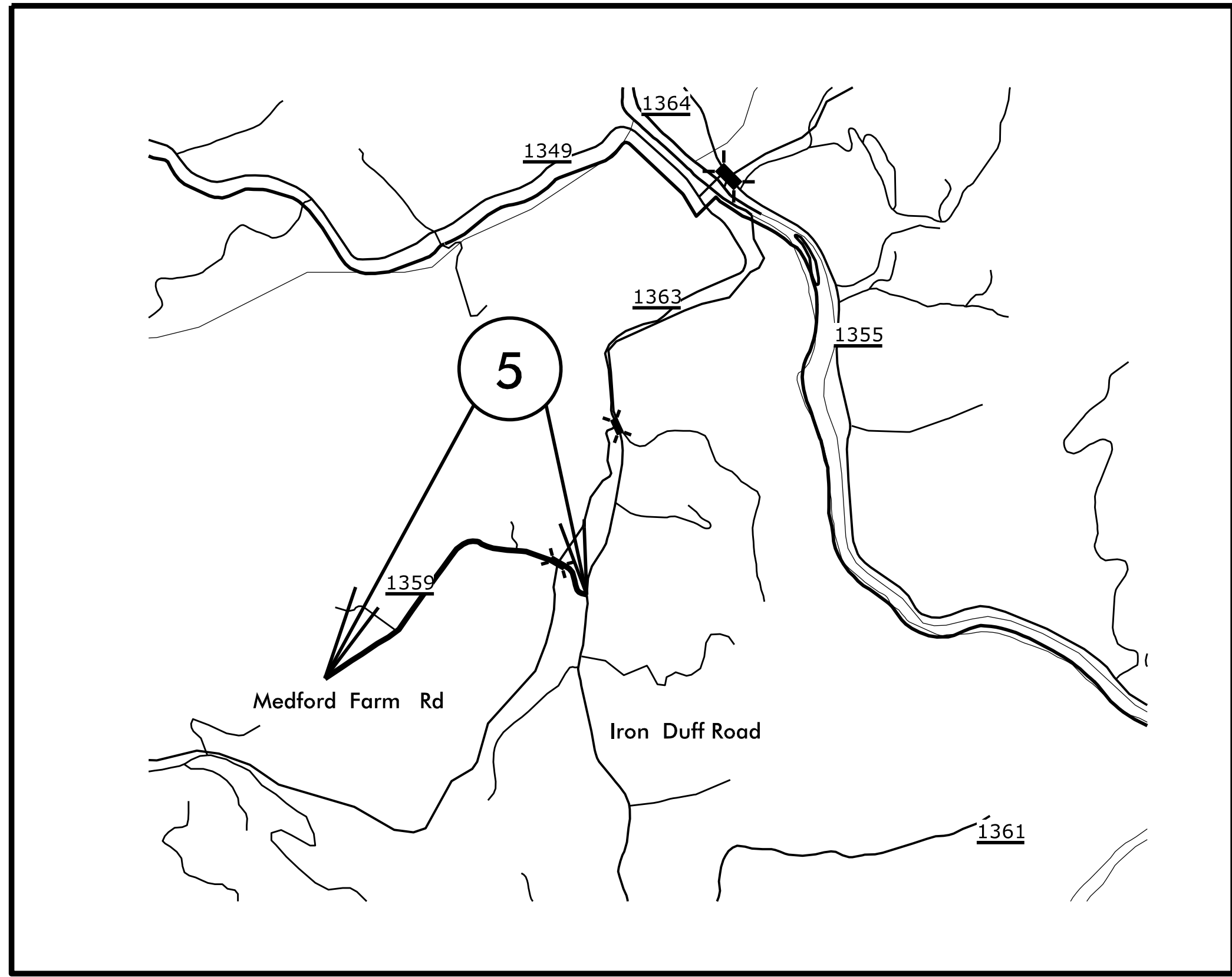
PROJECT REFERENCE NO.		SHEET NO.
2017CPT.14.06.20442.1		4
STATE PROJECT	F.A. PROJECT NO.	DESCRIPTION



CONTRACT: DN00541 **TIP PROJECT: N/A**

HAYWOOD COUNTY

PROJECT REFERENCE NO.		SHEET NO.
2017CPT.14.06.20442.1		5
STATE PROJECT	F.A. PROJECT NO.	DESCRIPTION

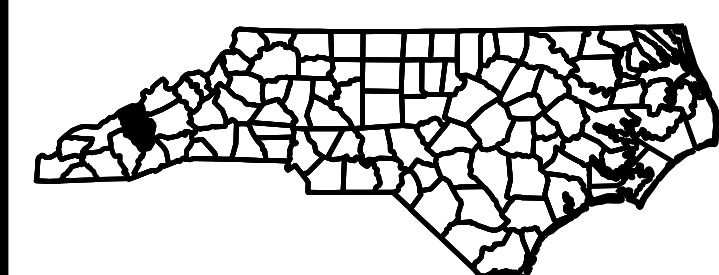
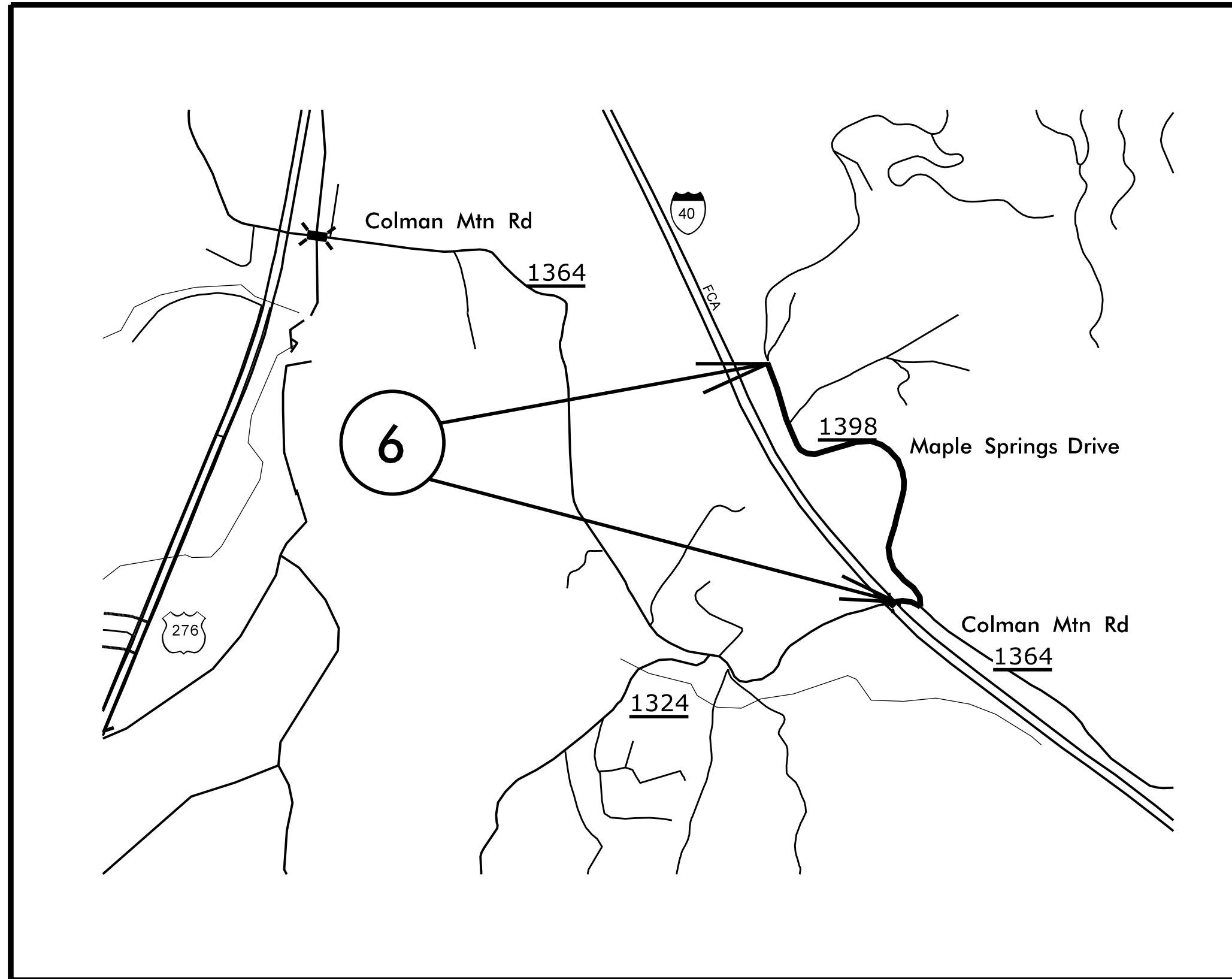


TIP PROJECT: N/A

CONTRACT: DN00541

HAYWOOD COUNTY

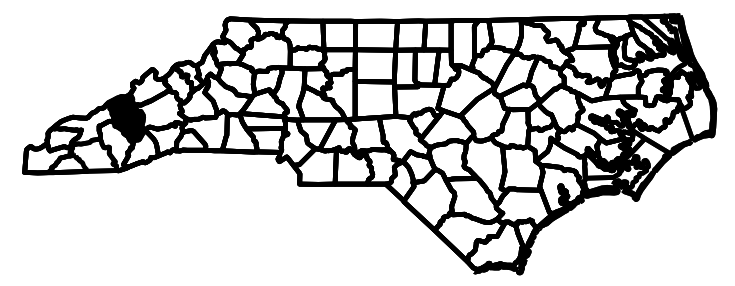
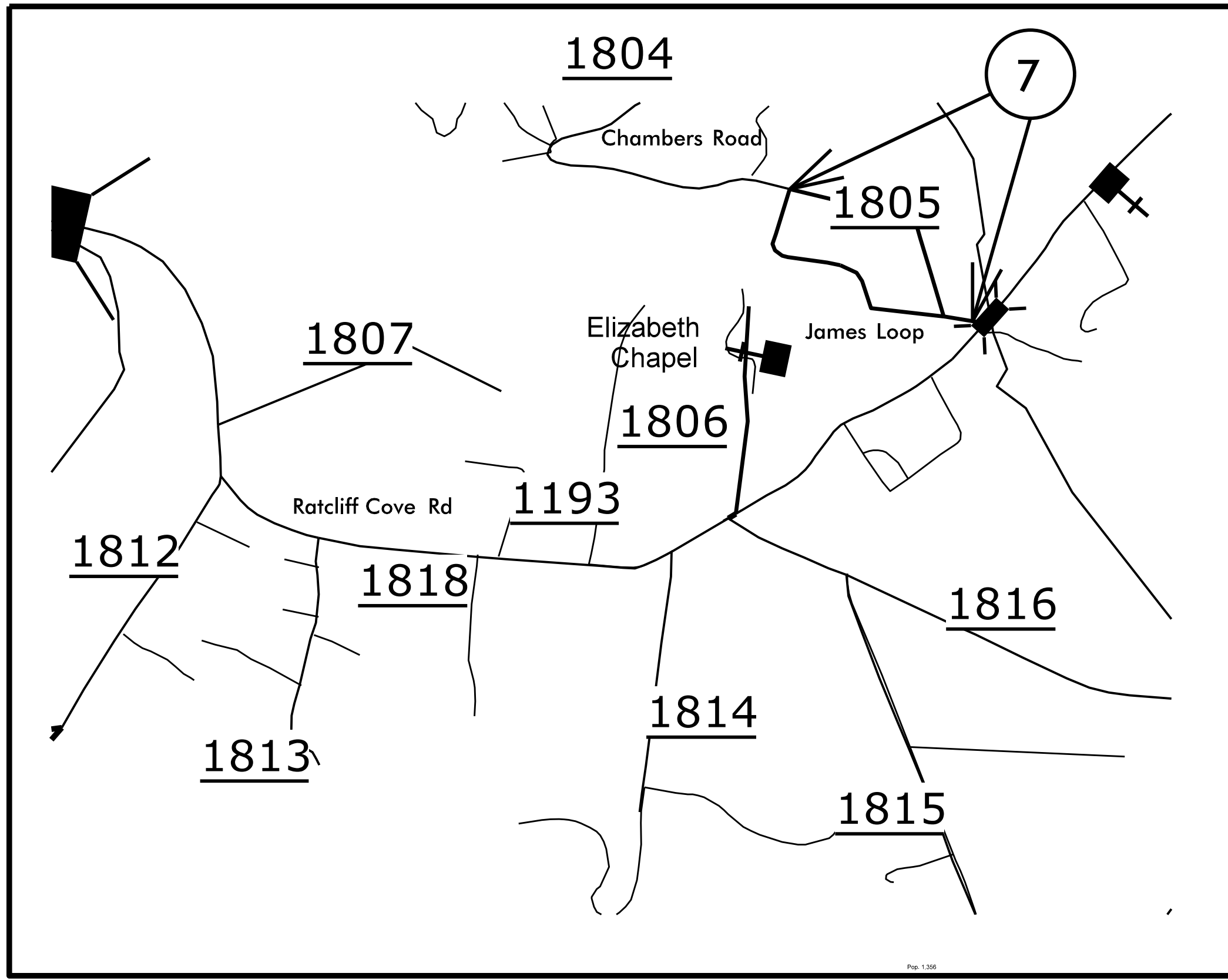
PROJECT REFERENCE NO.	SHEET NO.	
2017CPT.14.06.20442.1	6	
STATE PROJECT	F.A. PROJECT NO.	DESCRIPTION



CONTRACT: DN00541 TIP PROJECT: N/A

HAYWOOD COUNTY

PROJECT REFERENCE NO.		SHEET NO.
2017CPT 14.06.20442.1		7
STATE PROJECT	F.A. PROJECT NO.	DESCRIPTION

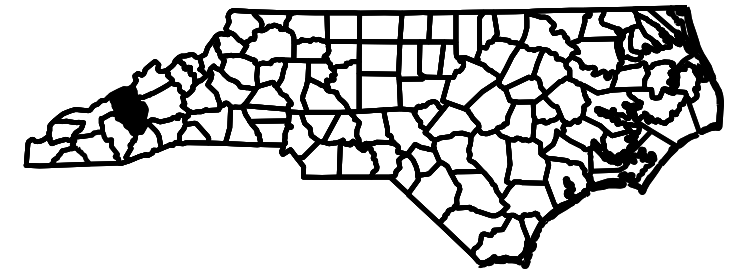
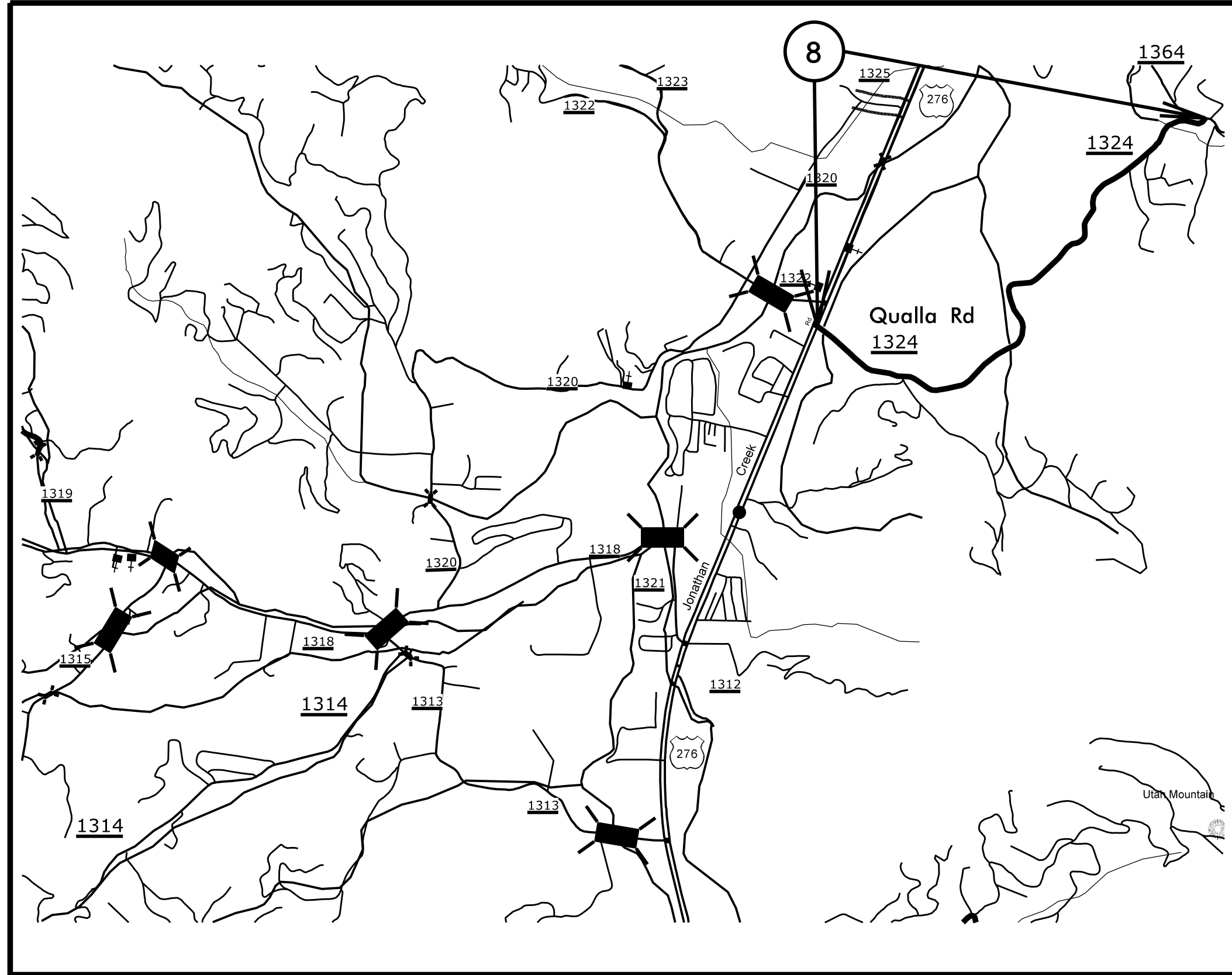


TIP PROJECT: N/A

CONTRACT: DN00541

HAYWOOD COUNTY

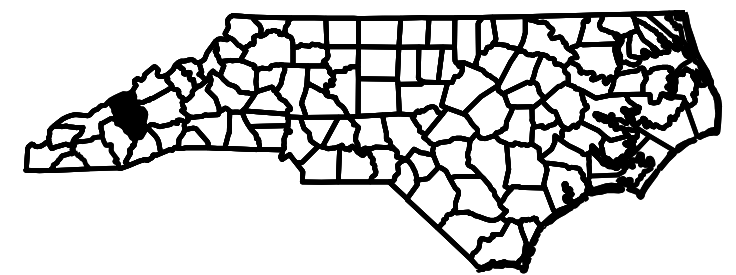
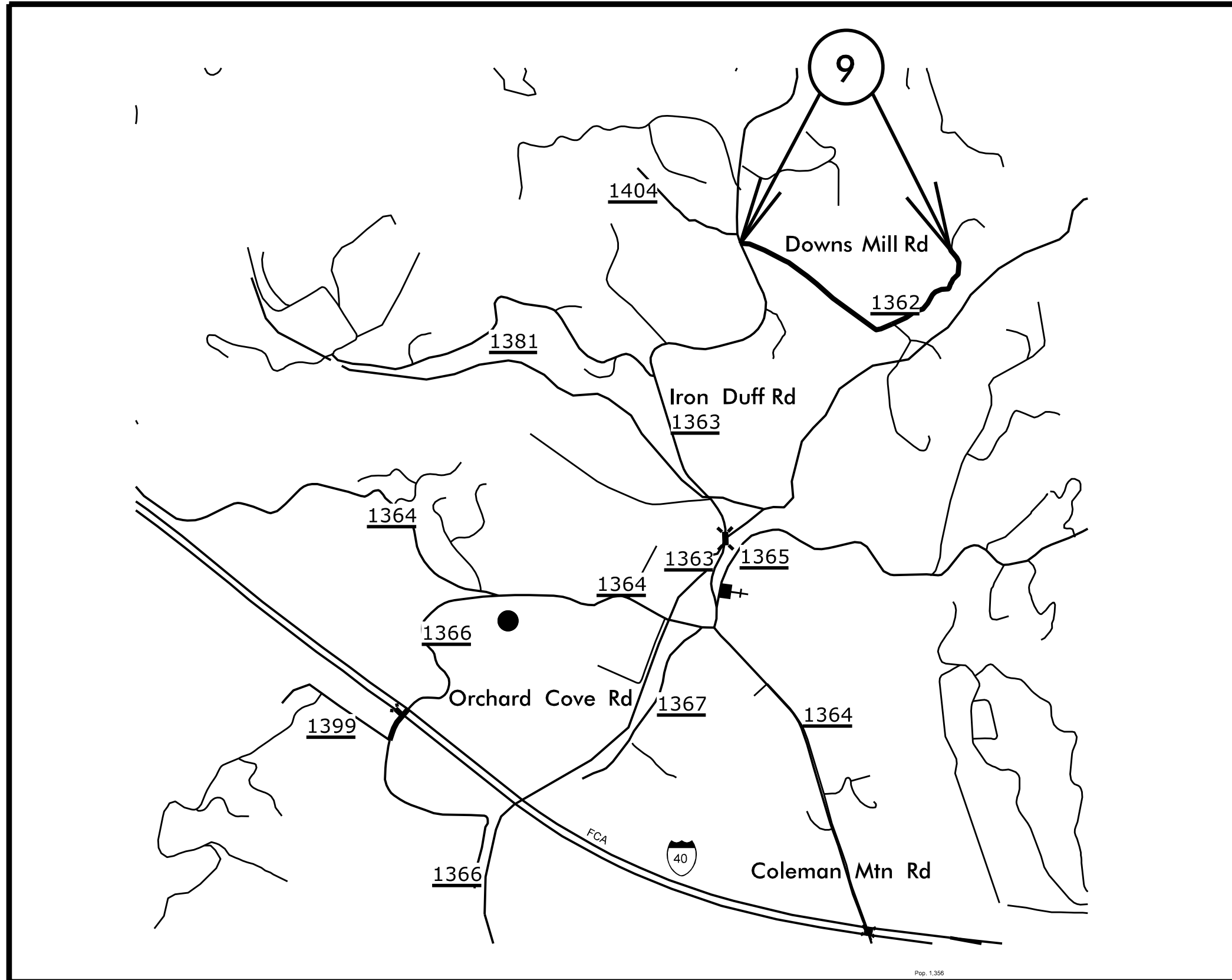
PROJECT REFERENCE NO.		SHEET NO.
2017CPT.14.06.20442.1		8
STATE PROJECT	F.A. PROJECT NO.	DESCRIPTION



CONTRACT: DN00541 TIP PROJECT: N/A

HAYWOOD COUNTY

PROJECT REFERENCE NO.		SHEET NO.
2017CPT.14.06.20442.1		9
STATE PROJECT	F.A. PROJECT NO.	DESCRIPTION

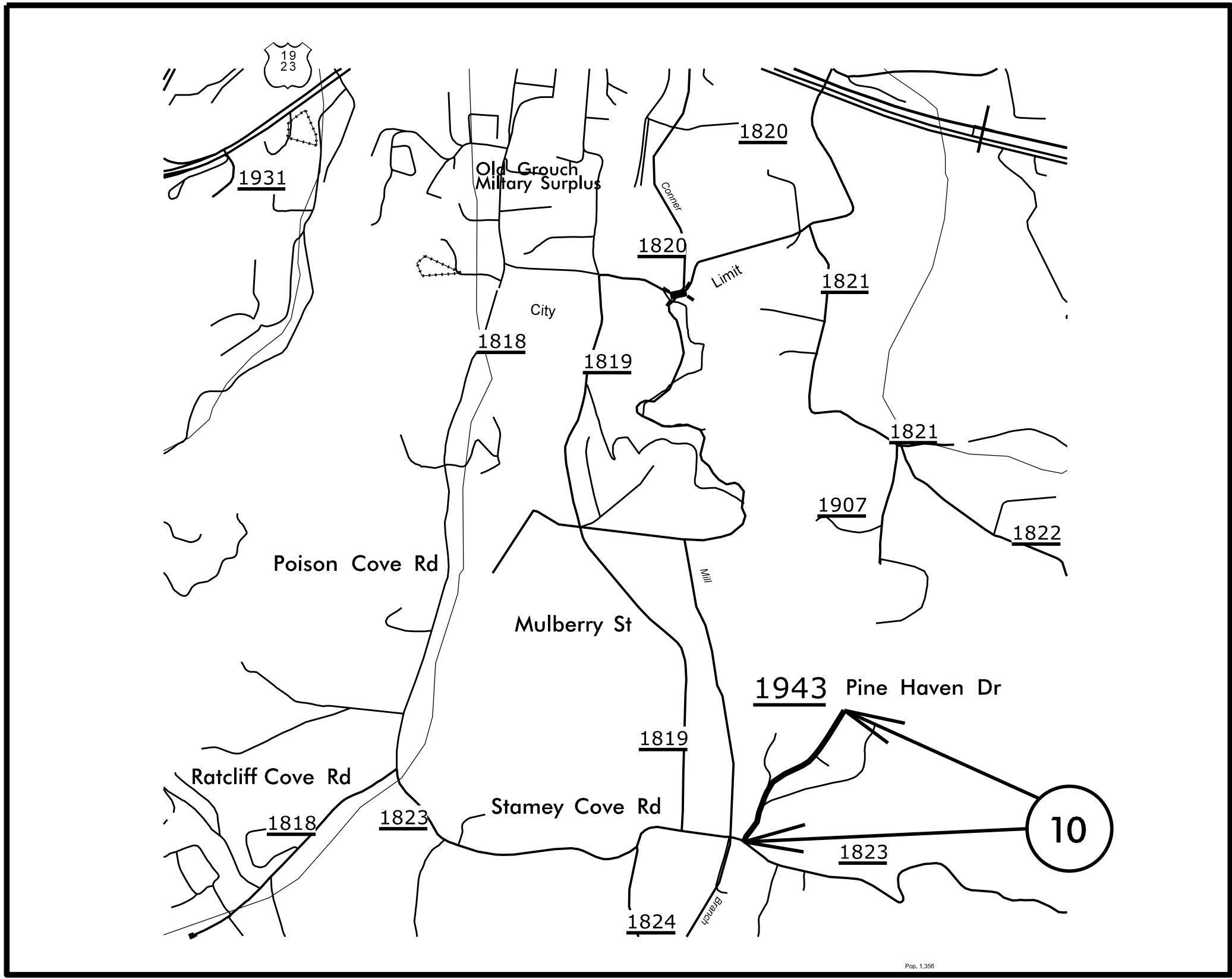


TIP PROJECT: N/A

CONTRACT: DN00541

HAYWOOD COUNTY

PROJECT REFERENCE NO.		SHEET NO.
2017CPT.14.06.20442.1		10
STATE PROJECT	F.A. PROJECT NO.	DESCRIPTION



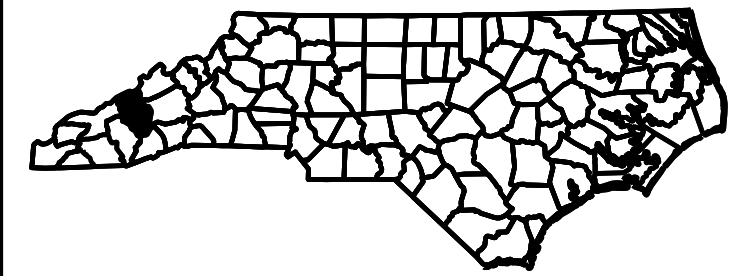
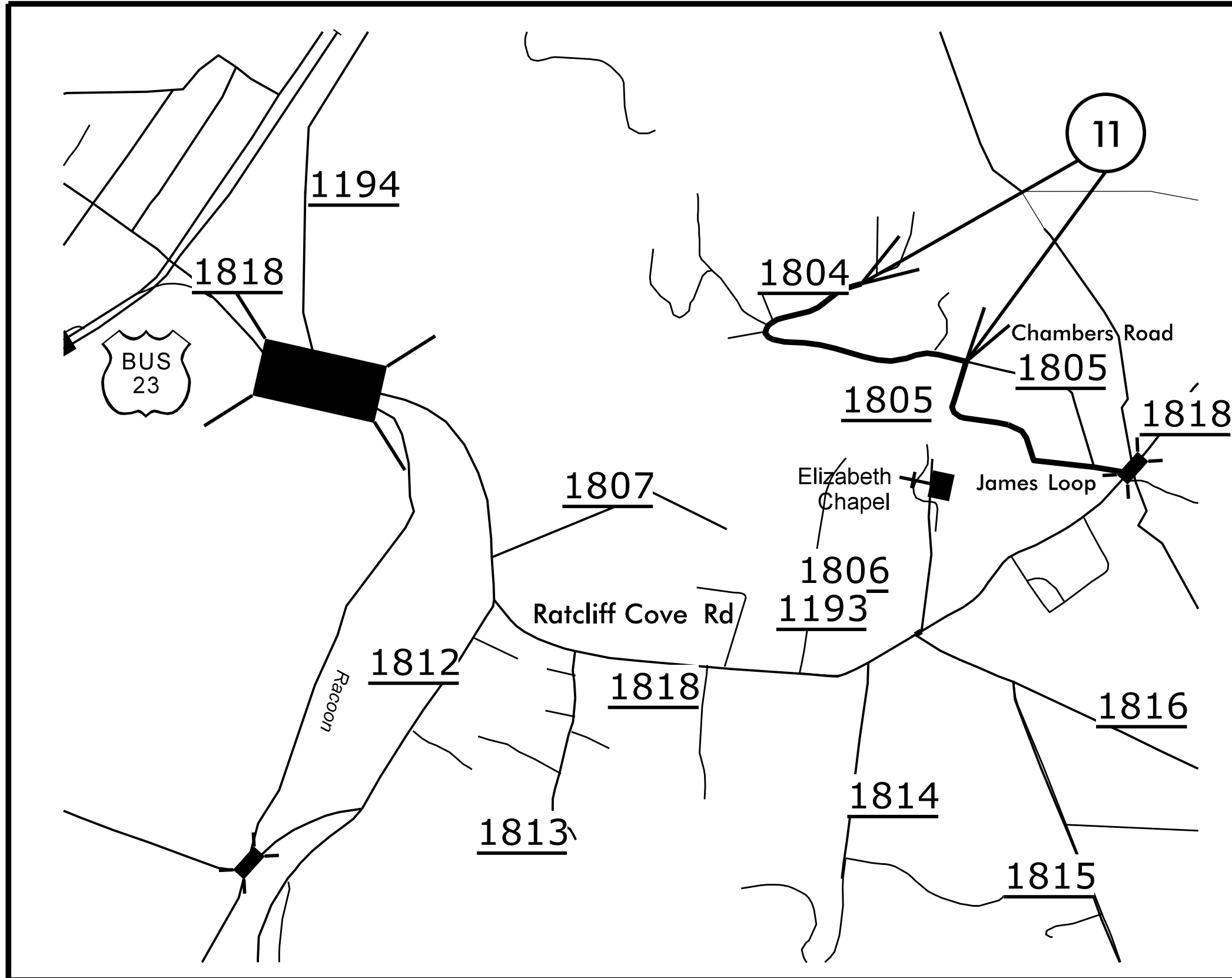
Pop. 1,356

HAYWOOD COUNTY

PROJECT REFERENCE NO.		SHEET NO.
2017CPT.14.06.20442.1		11
STATE PROJECT	F.A. PROJECT NO.	DESCRIPTION

TIP PROJECT: N/A

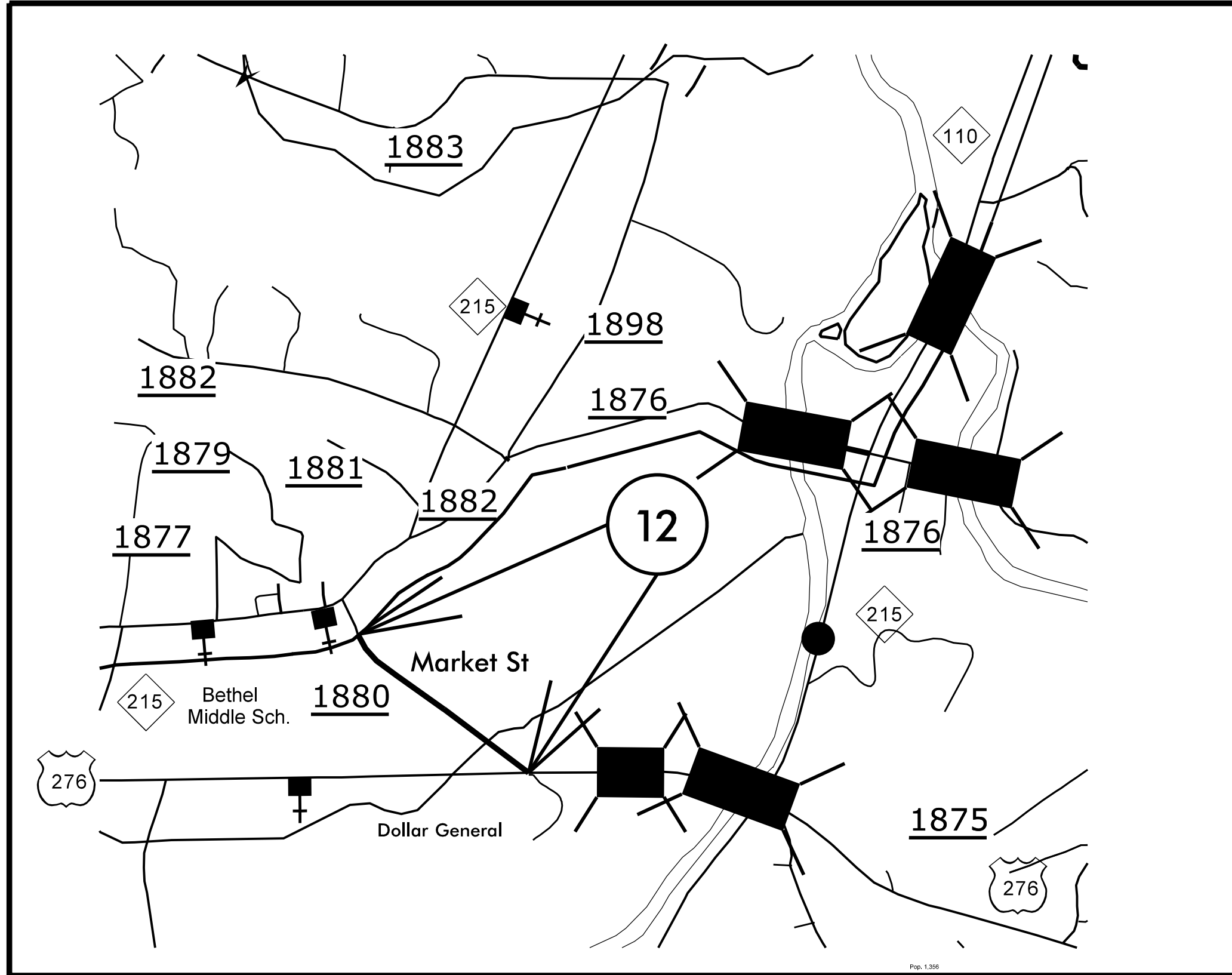
CONTRACT: DN00541



HAYWOOD COUNTY

PROJECT REFERENCE NO.		SHEET NO.
2017CPT.14.06.20442.1		12
STATE PROJECT	F.A. PROJECT NO.	DESCRIPTION

CONTRACT: DN00541 TIP PROJECT: N/A

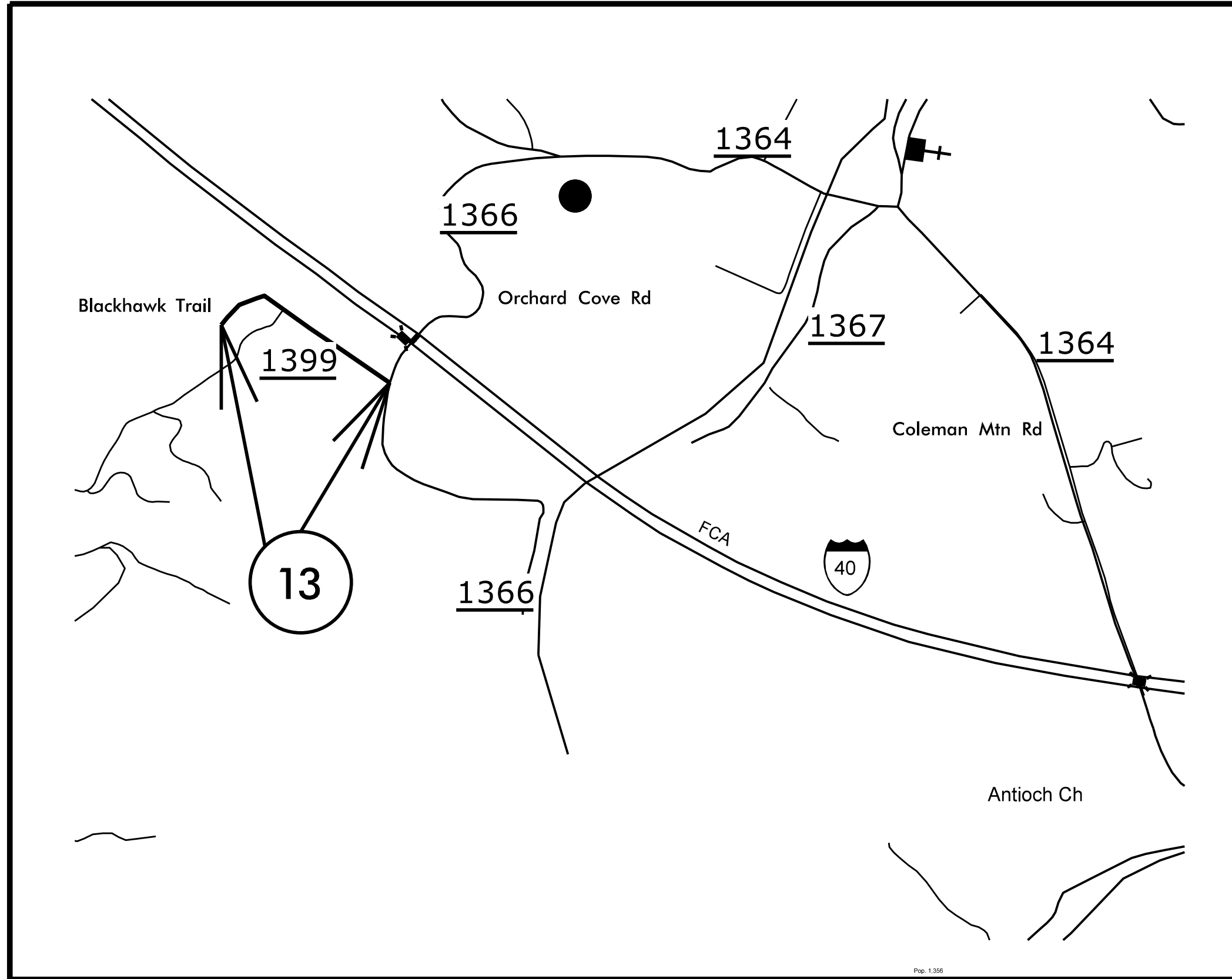


Pop. 1,358

CONTRACT: DN00541 TIP PROJECT: N/A

HAYWOOD COUNTY

PROJECT REFERENCE NO.		SHEET NO.
2017CPT.14.06.20442.1		13
STATE PROJECT	F.A. PROJECT NO.	DESCRIPTION

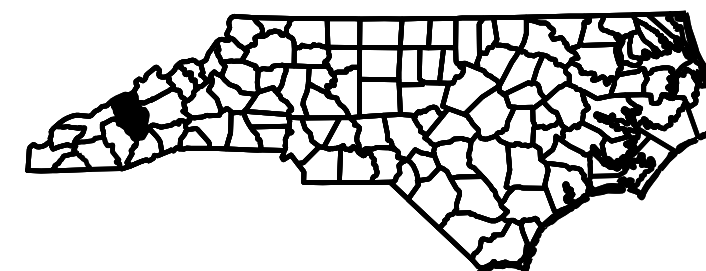
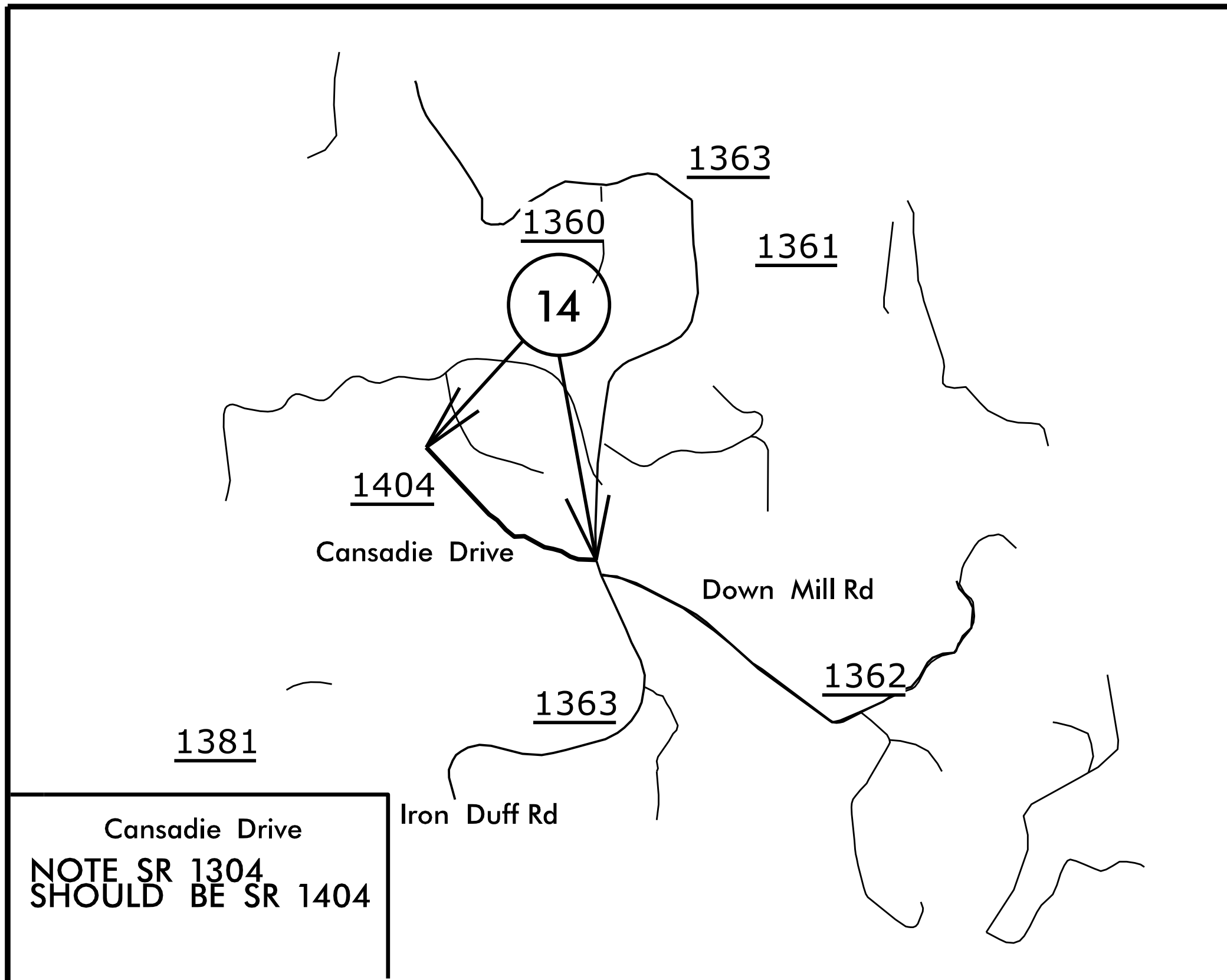


HAYWOOD COUNTY

PROJECT REFERENCE NO.		SHEET NO.
2017CPT.14.06.20442.1		14
STATE PROJECT	F.A. PROJECT NO.	DESCRIPTION

TIP PROJECT: N/A

CONTRACT: DN00541



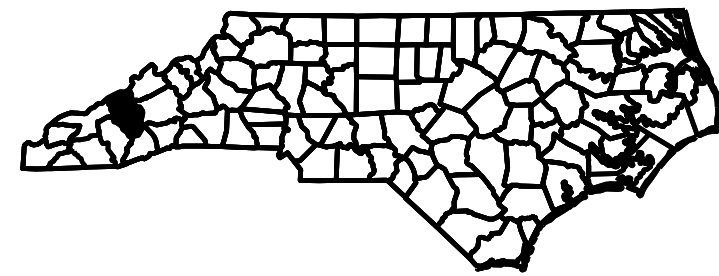
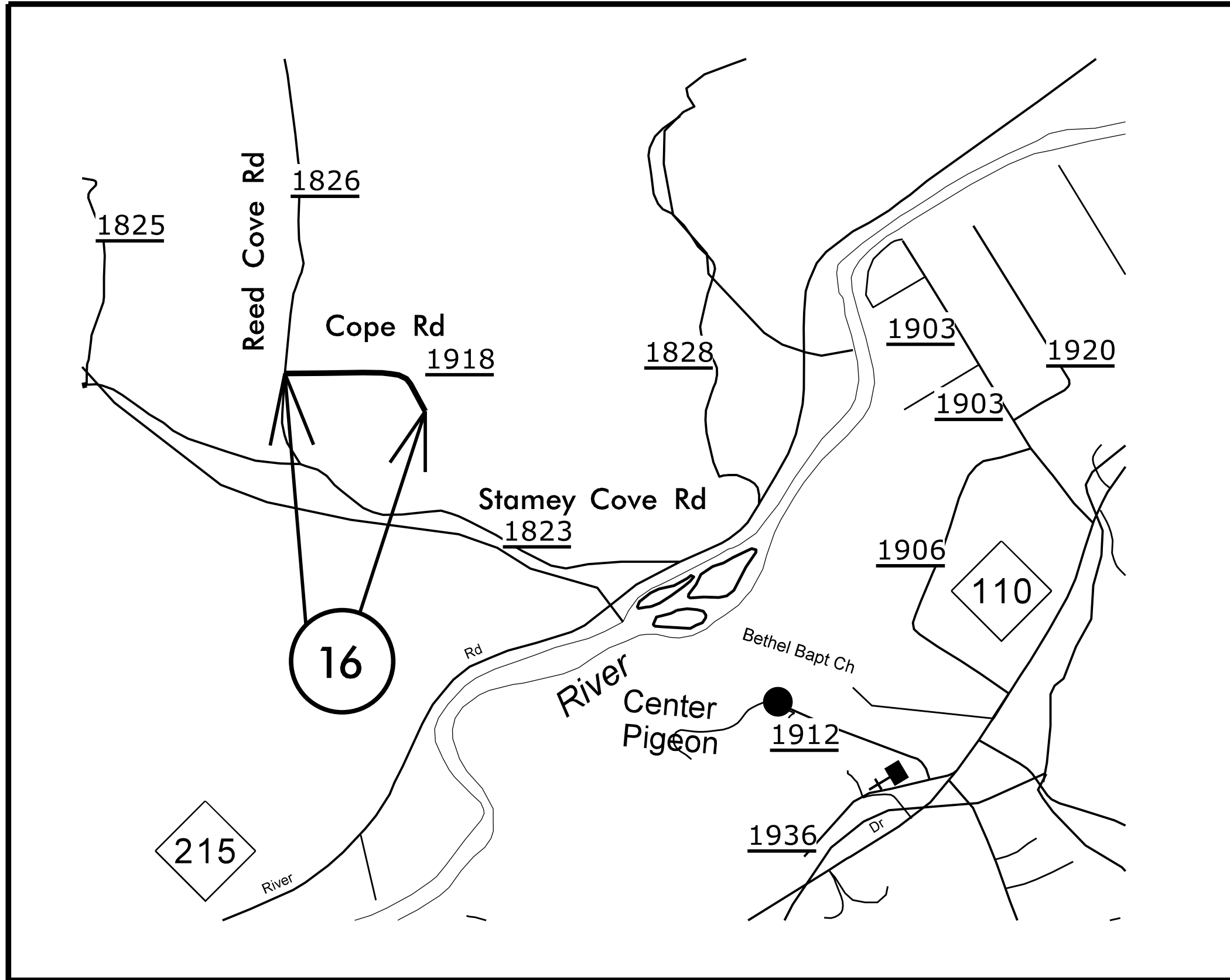
Cansadie Drive
NOTE SR 1304
SHOULD BE SR 1404

TIP PROJECT: N/A

CONTRACT: DN00541

HAYWOOD COUNTY

PROJECT REFERENCE NO.		SHEET NO.
2017CPT.14.06.20442.1		15
STATE PROJECT	F.A. PROJECT NO.	DESCRIPTION

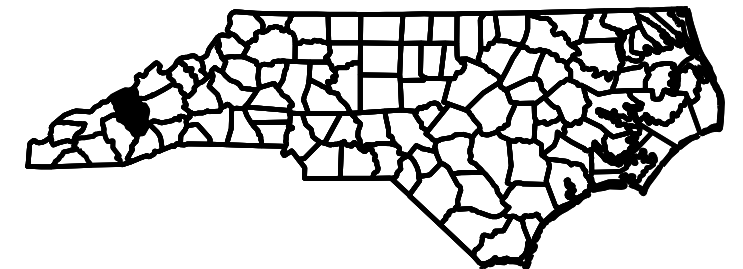
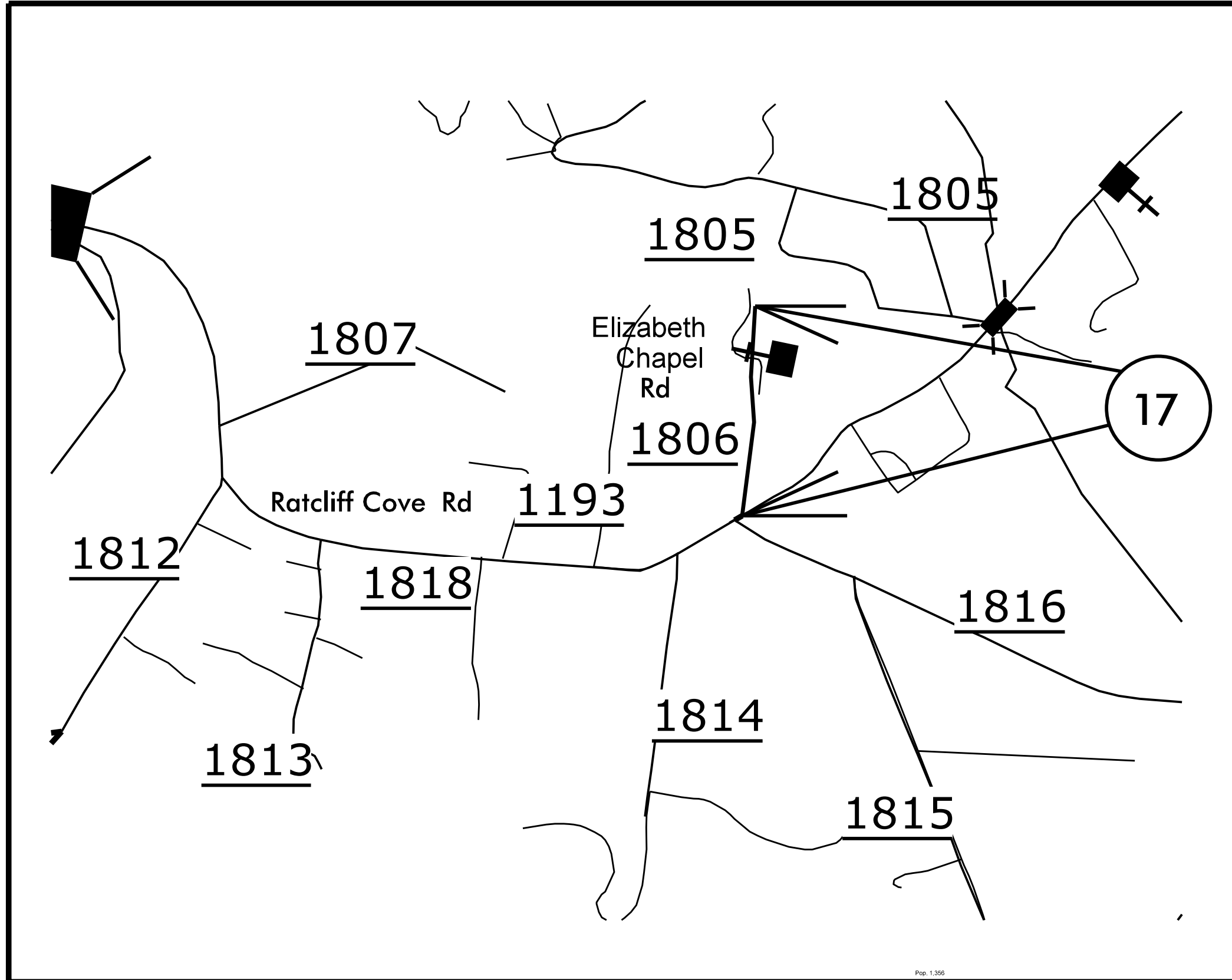


HAYWOOD COUNTY

PROJECT REFERENCE NO.		SHEET NO.
2017CPT.14.06.20442.1		16
STATE PROJECT	F.A. PROJECT NO.	DESCRIPTION

TIP PROJECT: N/A

CONTRACT: DN00541

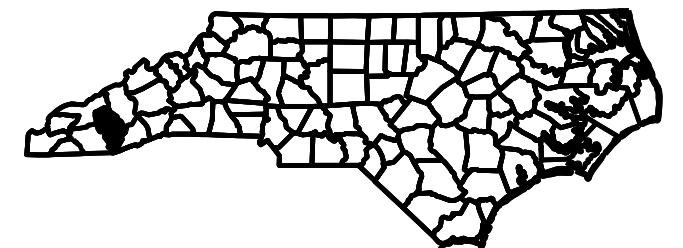
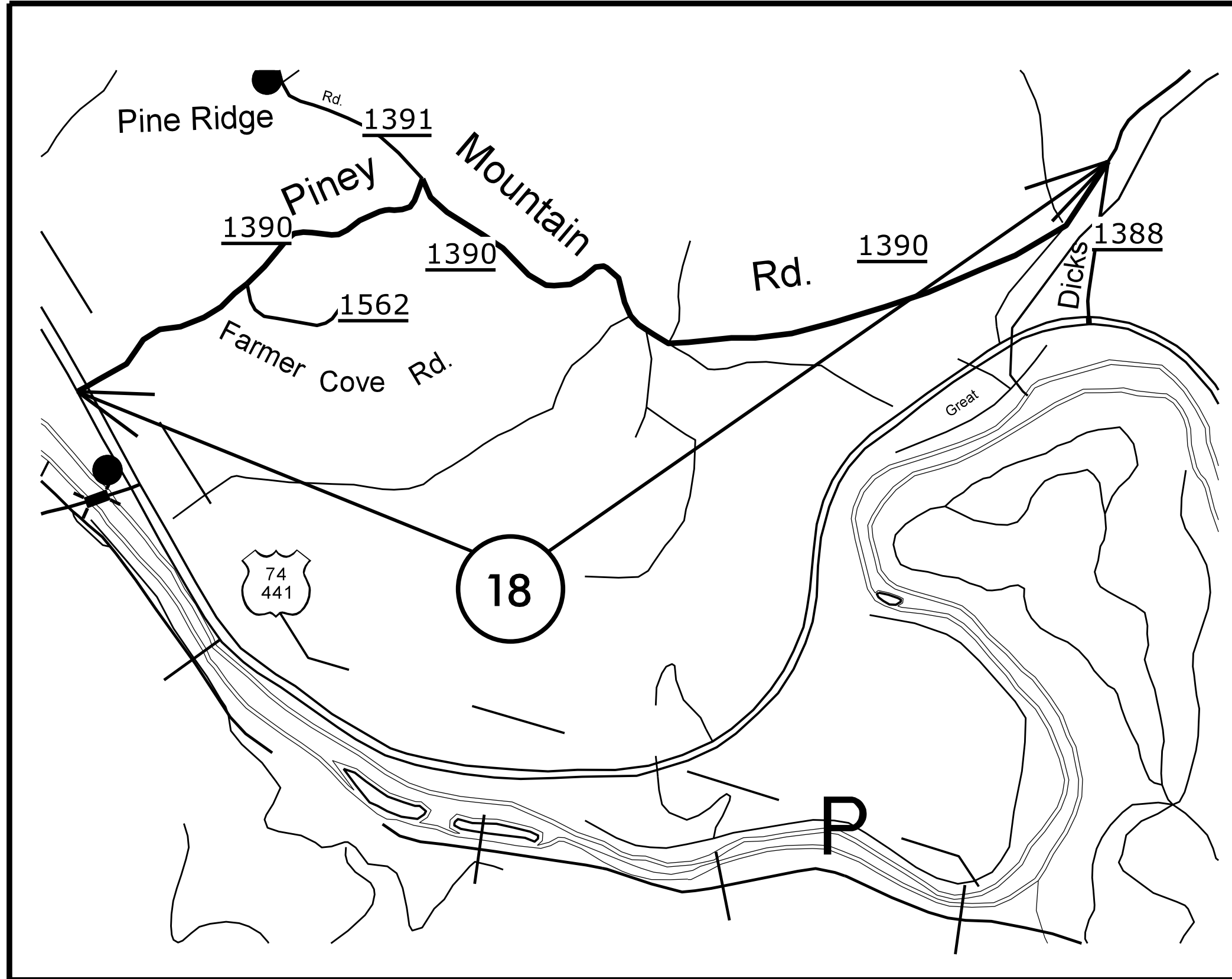


JACKSON COUNTY

PROJECT REFERENCE NO.		SHEET NO.
2017CPT.14.06.20502.1		17
STATE PROJECT	F.A. PROJECT NO.	DESCRIPTION

TIP PROJECT: N/A

CONTRACT: DN00541

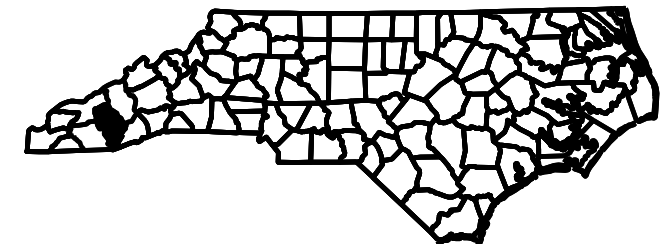
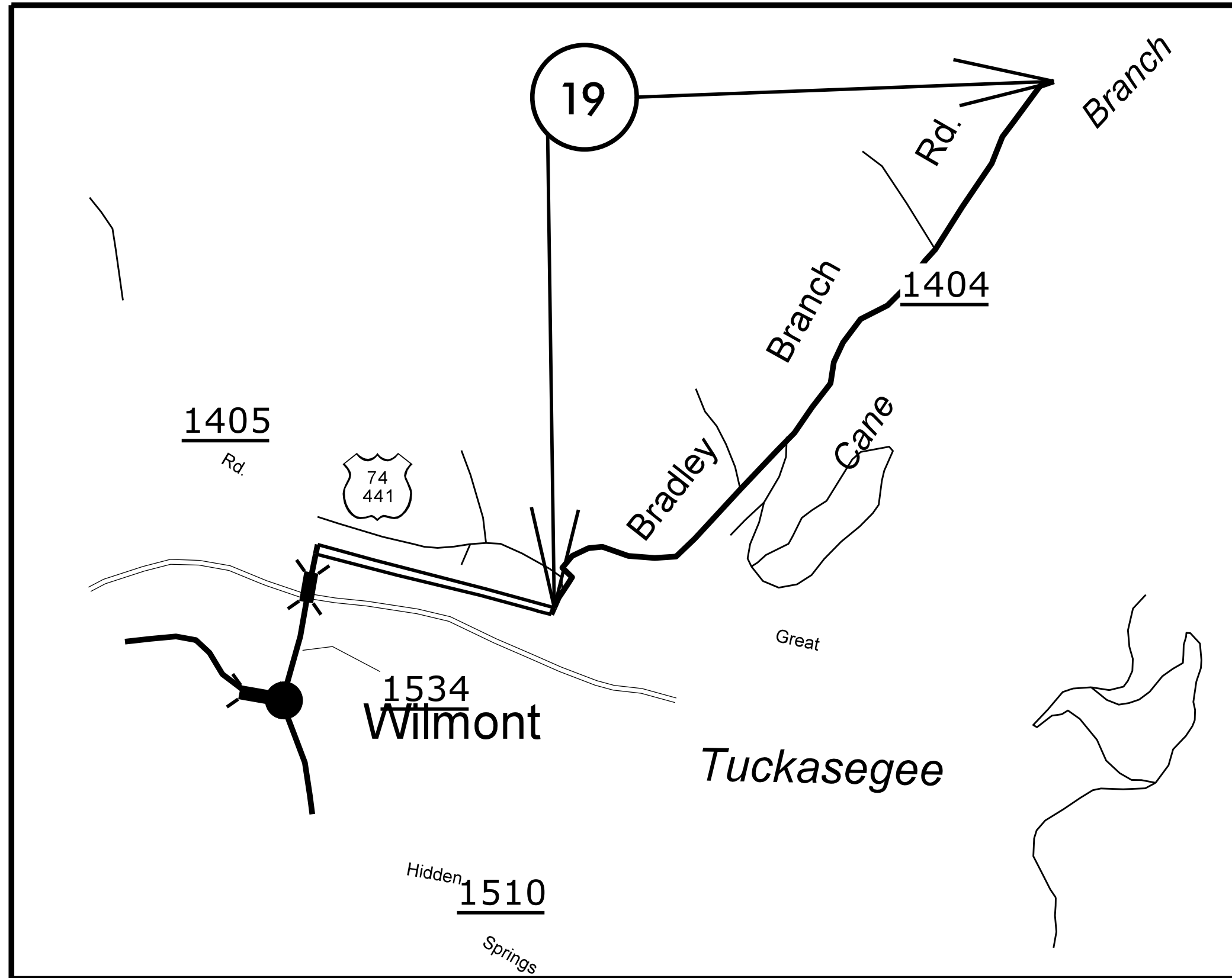


JACKSON COUNTY

PROJECT REFERENCE NO.		SHEET NO.
2017CPT.14.06.20502.1		18
STATE PROJECT	F.A. PROJECT NO.	DESCRIPTION

TIP PROJECT: N/A

CONTRACT: DN00541

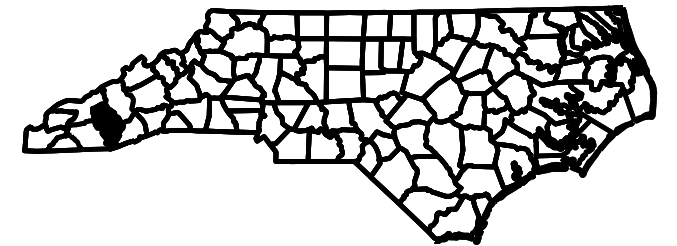
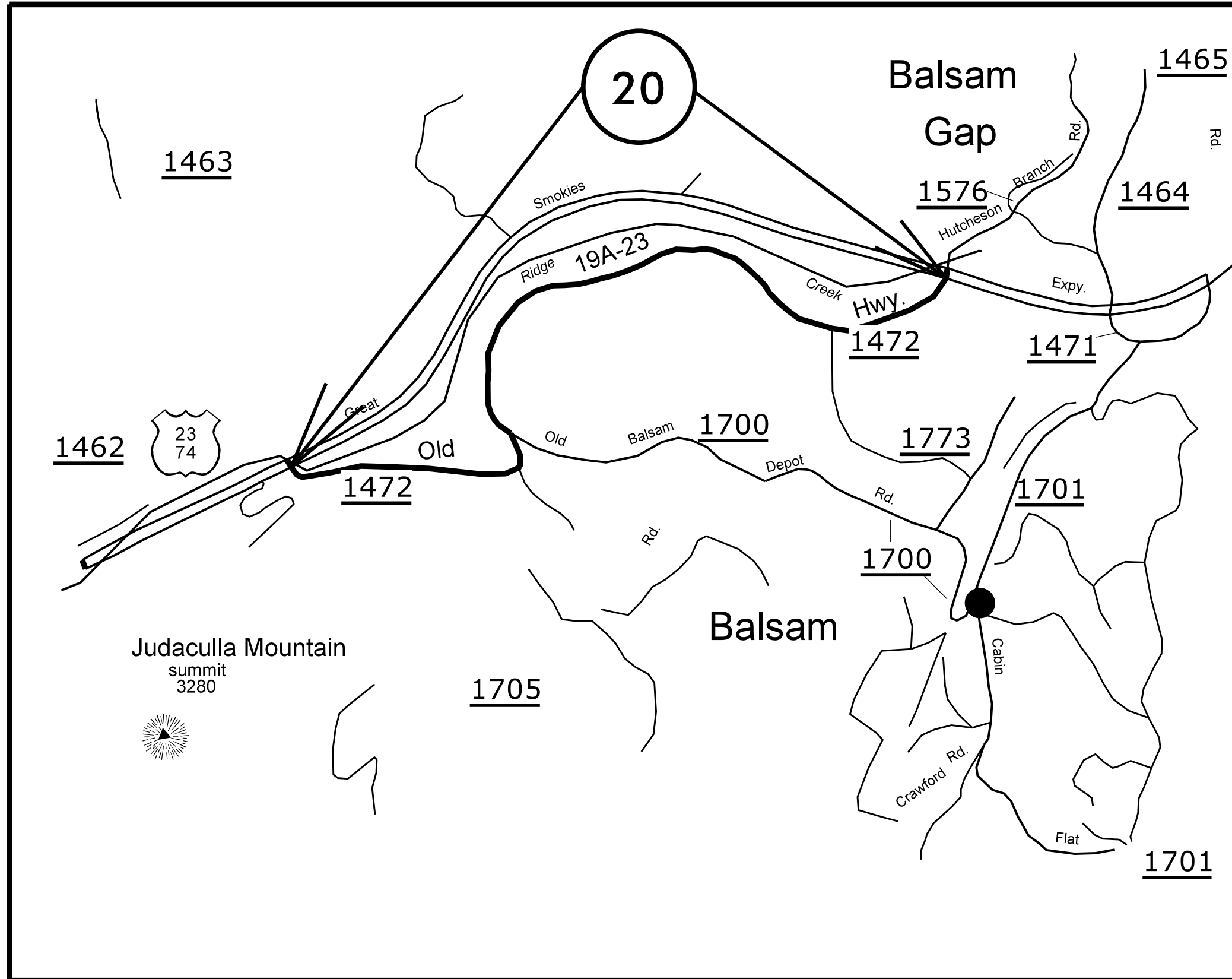


JACKSON COUNTY

PROJECT REFERENCE NO.		SHEET NO.
2017CPT.14.06.20502.1		19
STATE PROJECT	F.A. PROJECT NO.	DESCRIPTION

TIP PROJECT: N/A

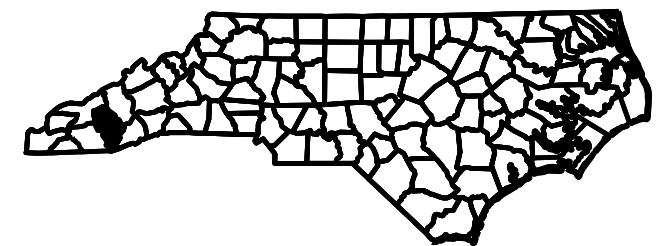
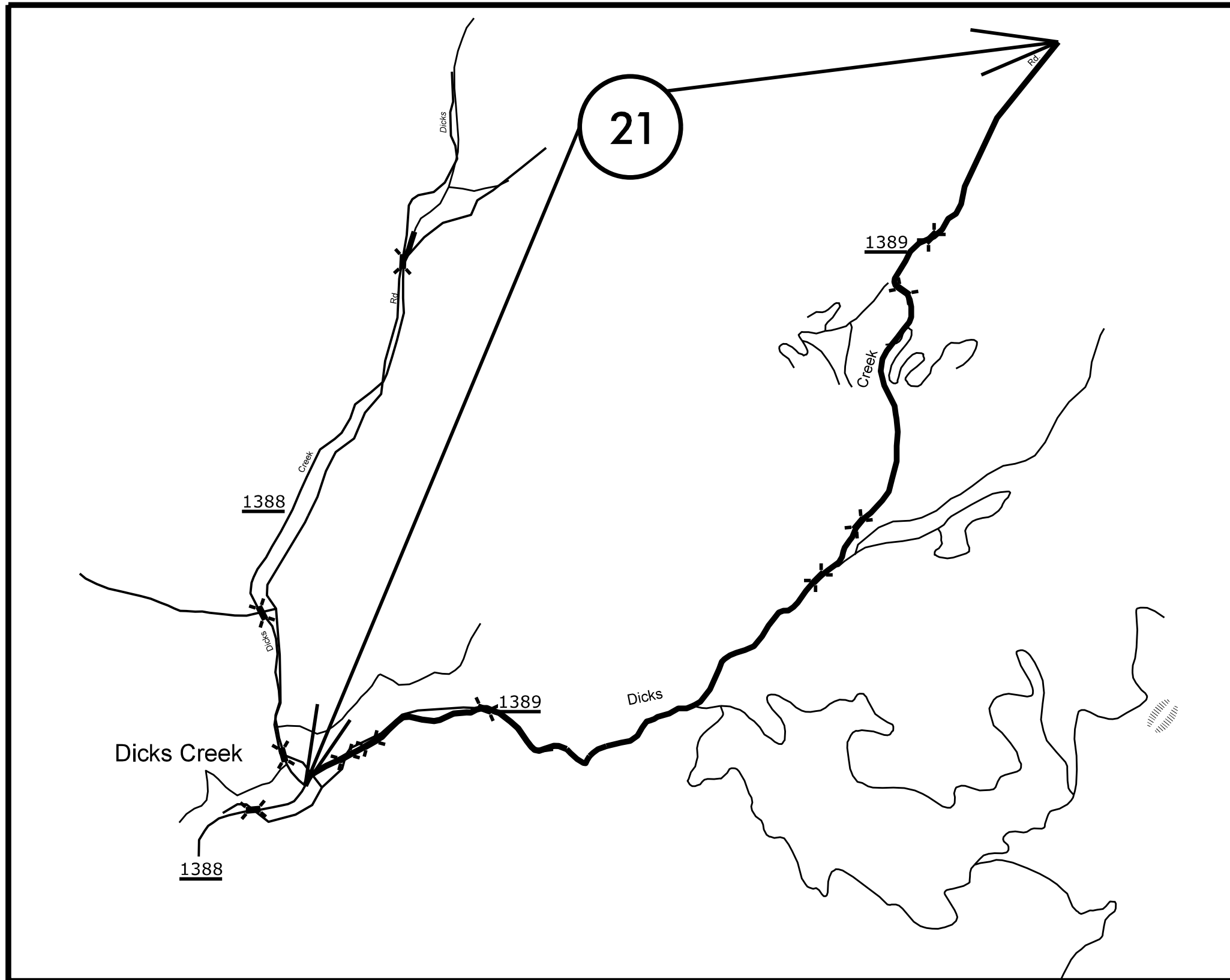
CONTRACT: DN00541



JACKSON COUNTY

PROJECT REFERENCE NO.		SHEET NO.
2017CPT.14.06.20502.1		20
STATE PROJECT	F.A. PROJECT NO.	DESCRIPTION

CONTRACT: DN00541 **TIP PROJECT: N/A**

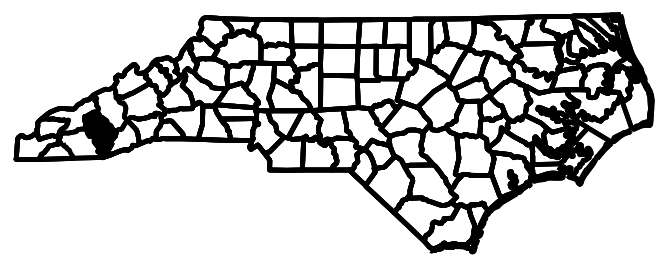
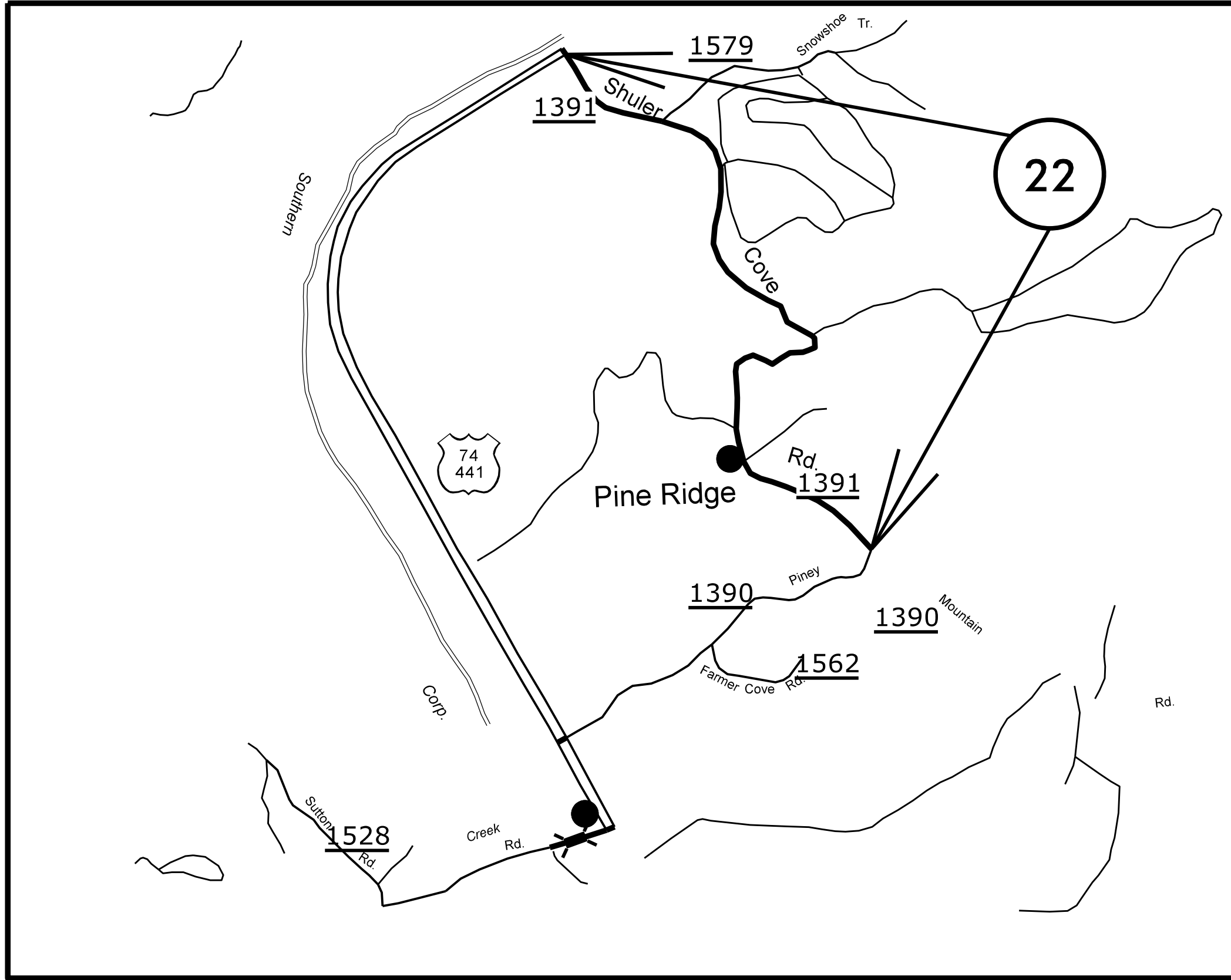


JACKSON COUNTY

PROJECT REFERENCE NO.		SHEET NO.
2017CPT.14.06.20501.1		21
STATE PROJECT	F.A. PROJECT NO.	DESCRIPTION

TIP PROJECT: N/A

CONTRACT: DN00541

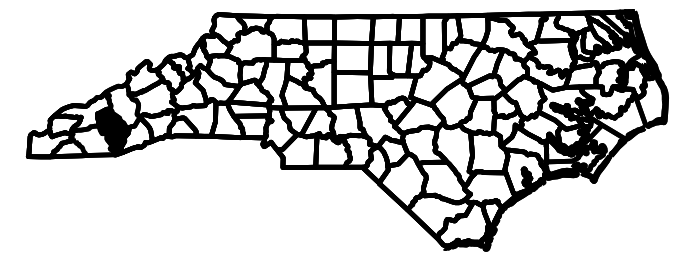
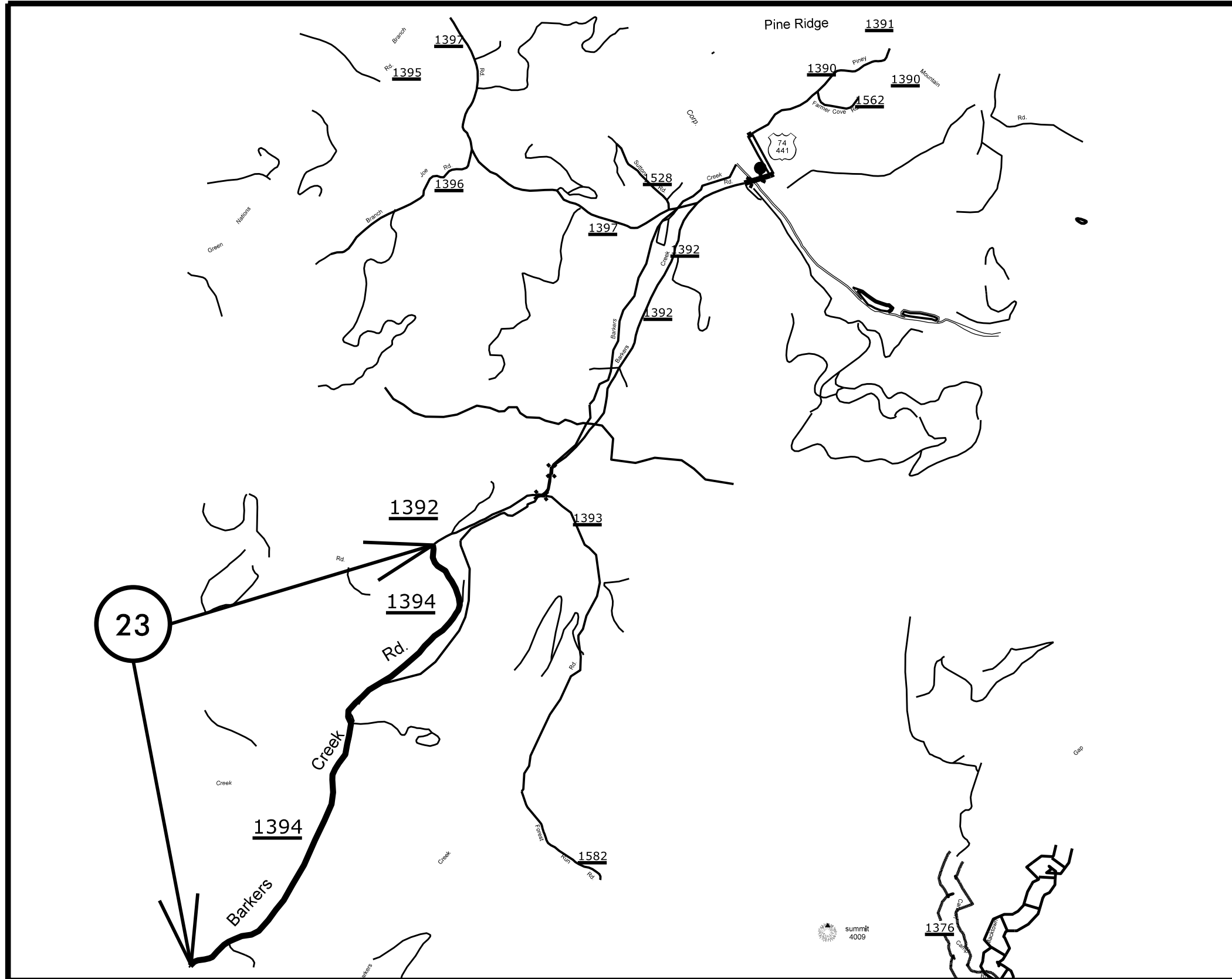


JACKSON COUNTY

PROJECT REFERENCE NO.		SHEET NO.
2017/CPI.14.06.20502.1		22
STATE PROJECT	F.A. PROJECT NO.	DESCRIPTION

TIP PROJECT: N/A

CONTRACT: DN00541

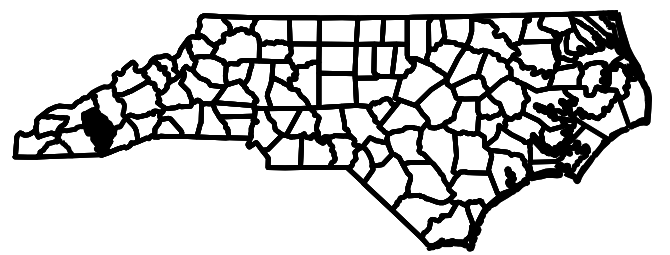
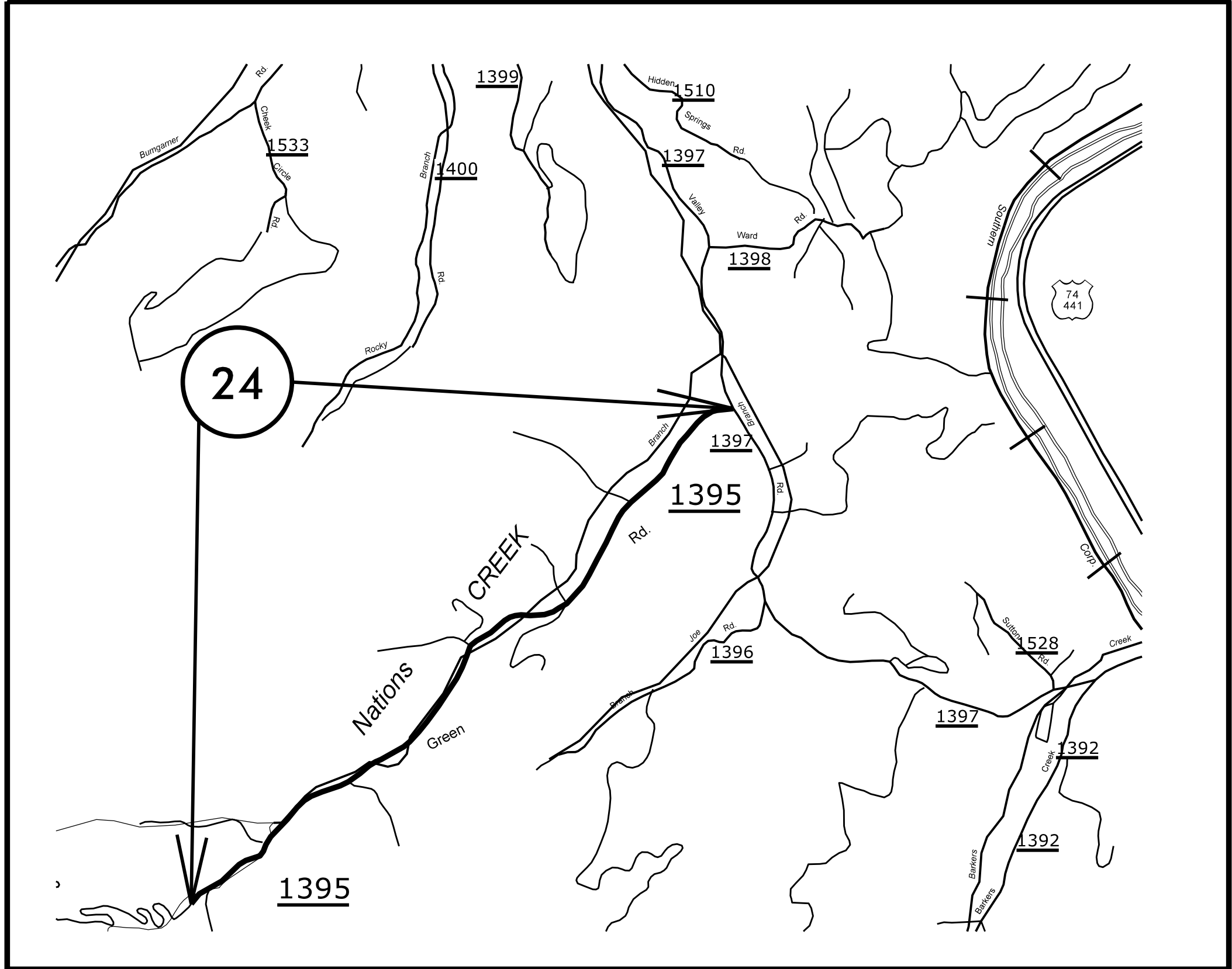


summit
4009

JACKSON COUNTY

PROJECT REFERENCE NO.		SHEET NO.
2017CPT.14.05.20502.1		23
STATE PROJECT	F.A. PROJECT NO.	DESCRIPTION

CONTRACT: DN00541 TIP PROJECT: N/A

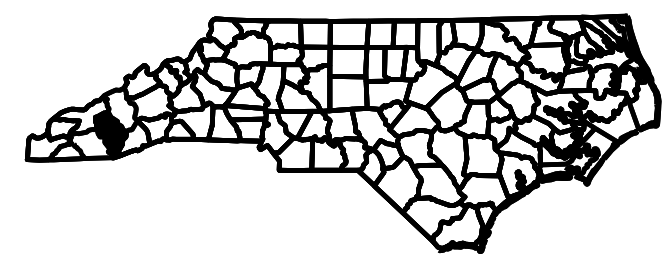
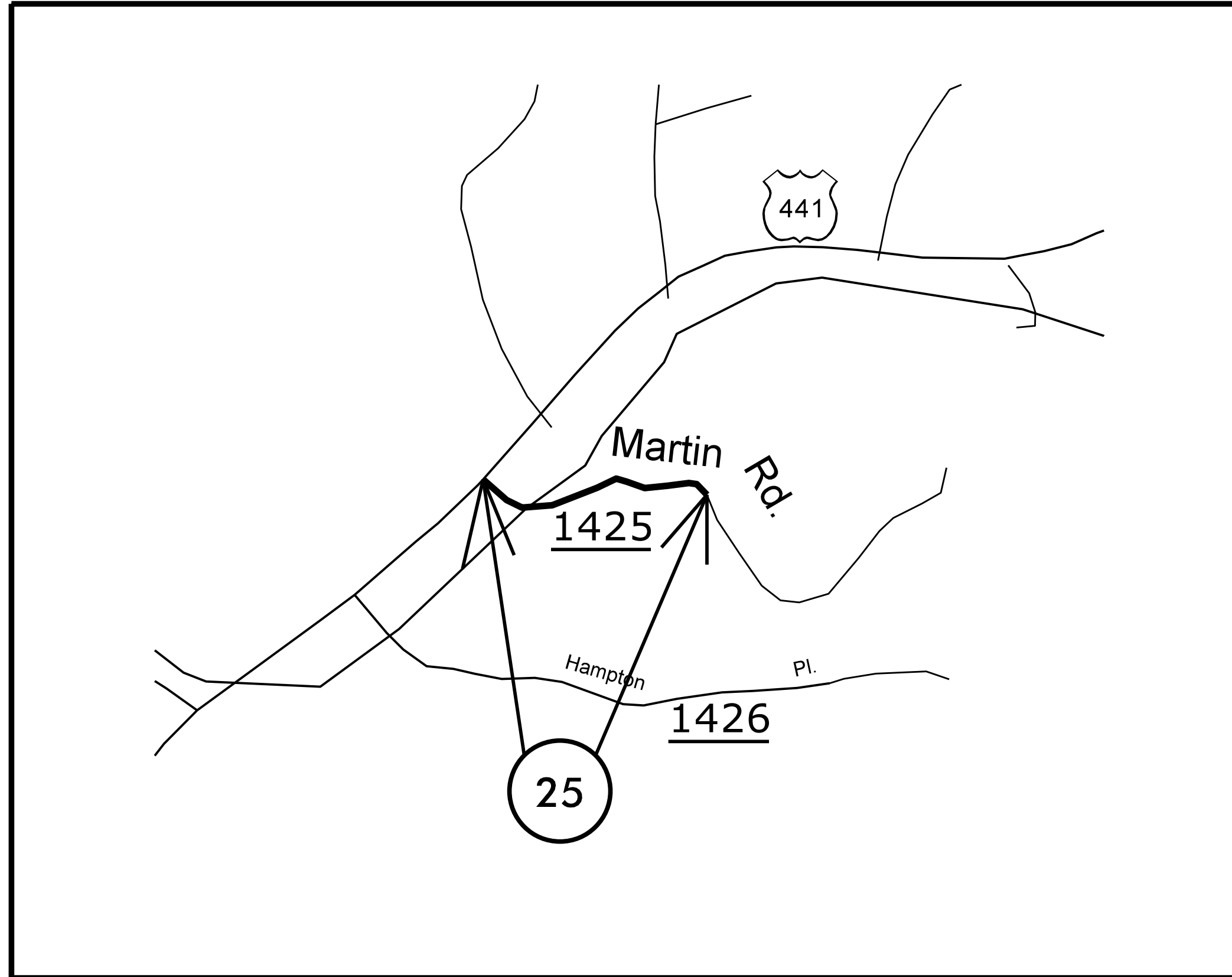


JACKSON COUNTY

PROJECT REFERENCE NO.		SHEET NO.
2017CPT.14.06.20502.1		24
STATE PROJECT	F.A. PROJECT NO.	DESCRIPTION

TIP PROJECT: N/A

CONTRACT: DN00541

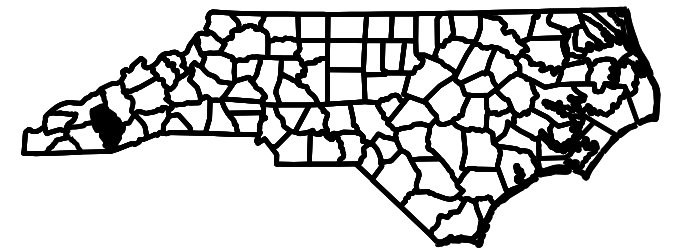
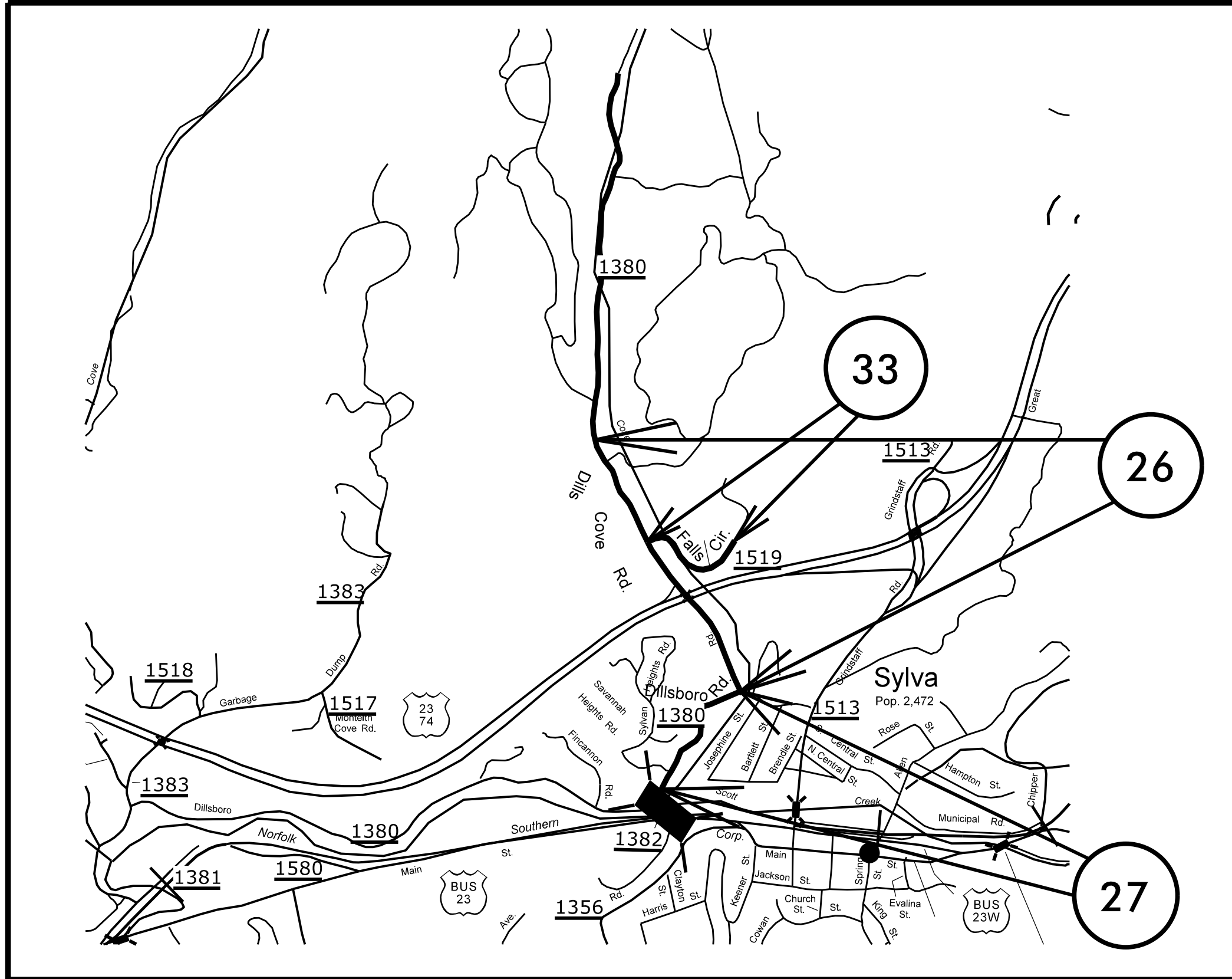


JACKSON COUNTY

PROJECT REFERENCE NO.		SHEET NO.
2017CPT.14.06.20502.1		25
STATE PROJECT	F.A. PROJECT NO.	DESCRIPTION

TIP PROJECT: N/A

CONTRACT: DN00541

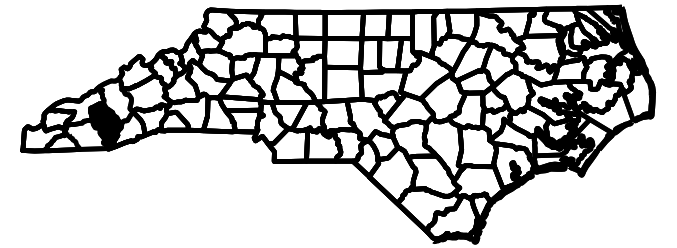
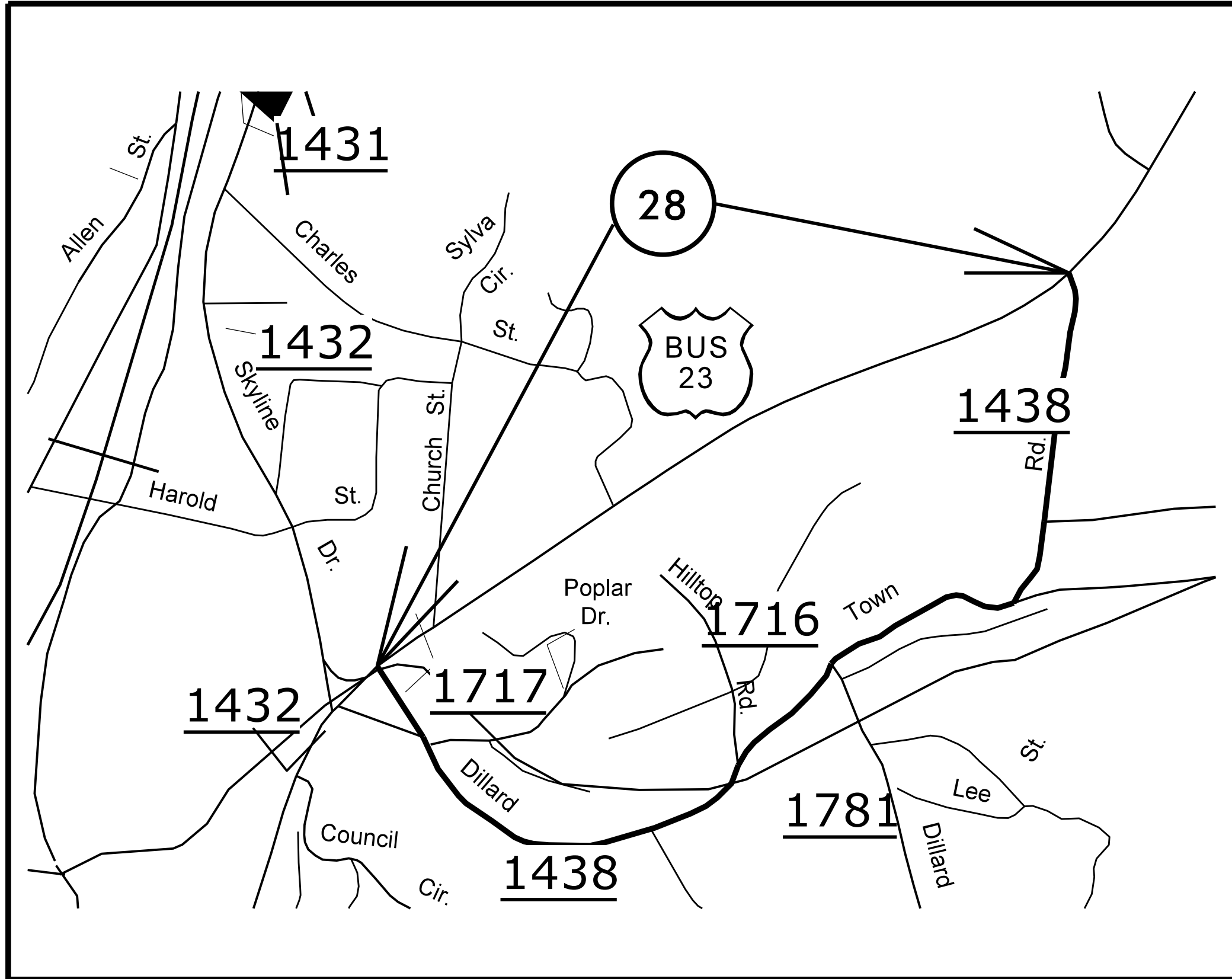


JACKSON COUNTY

PROJECT REFERENCE NO.		SHEET NO.
2017CPT.14.06.20502.1		26
STATE PROJECT	F.A. PROJECT NO.	DESCRIPTION

TIP PROJECT: N/A

CONTRACT: DN00541

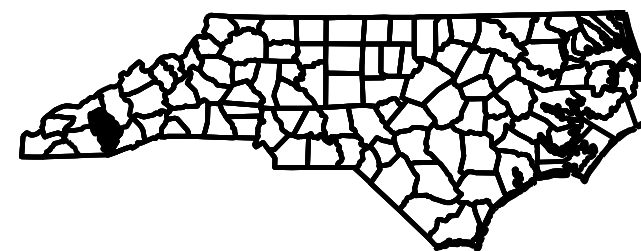
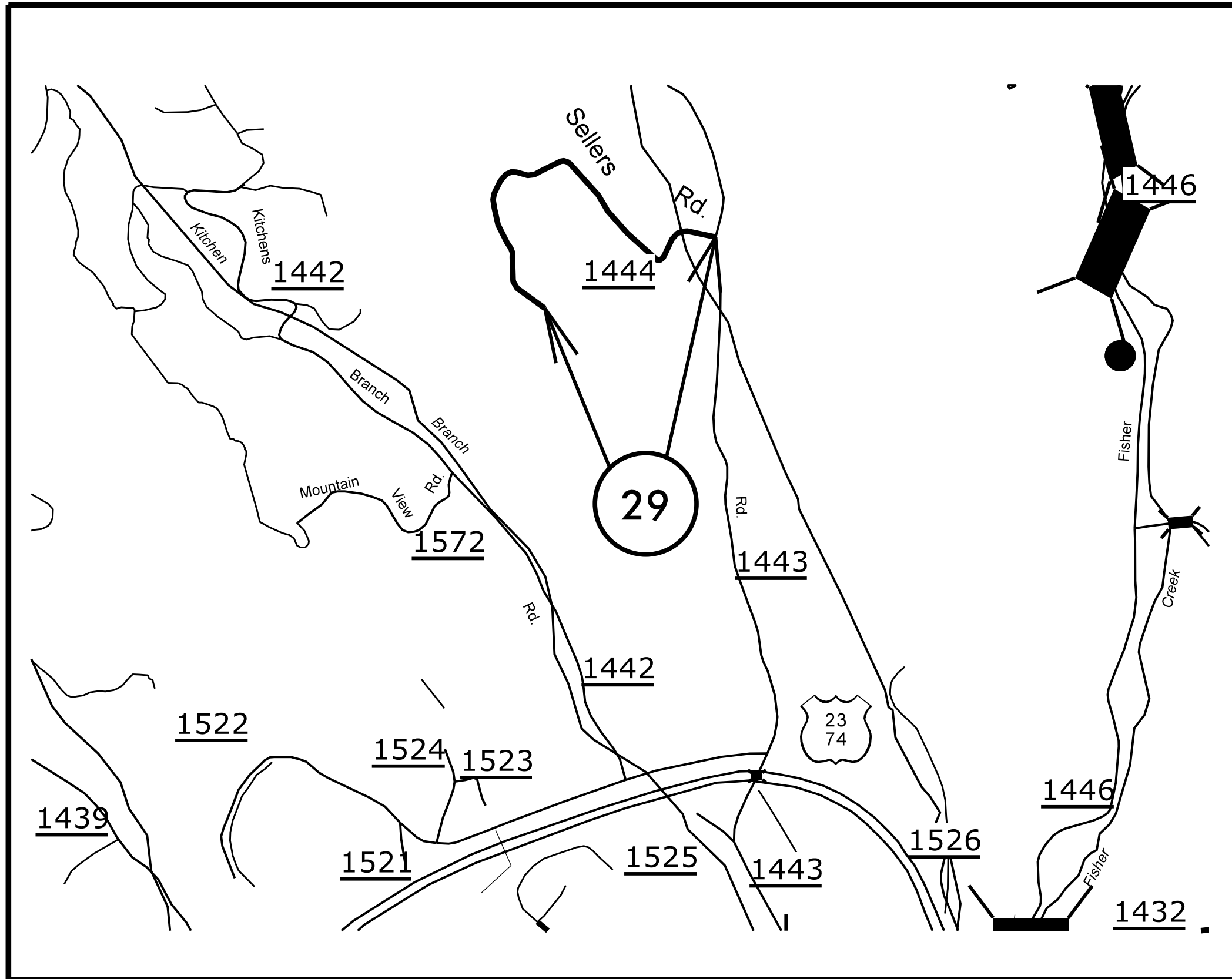


JACKSON COUNTY

PROJECT REFERENCE NO.		SHEET NO.
2017CPT.14.06.20502.		27
STATE PROJECT	F.A. PROJECT NO.	DESCRIPTION

TIP PROJECT: N/A

CONTRACT: DN00541

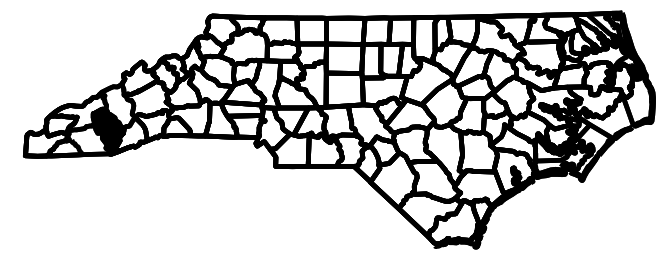
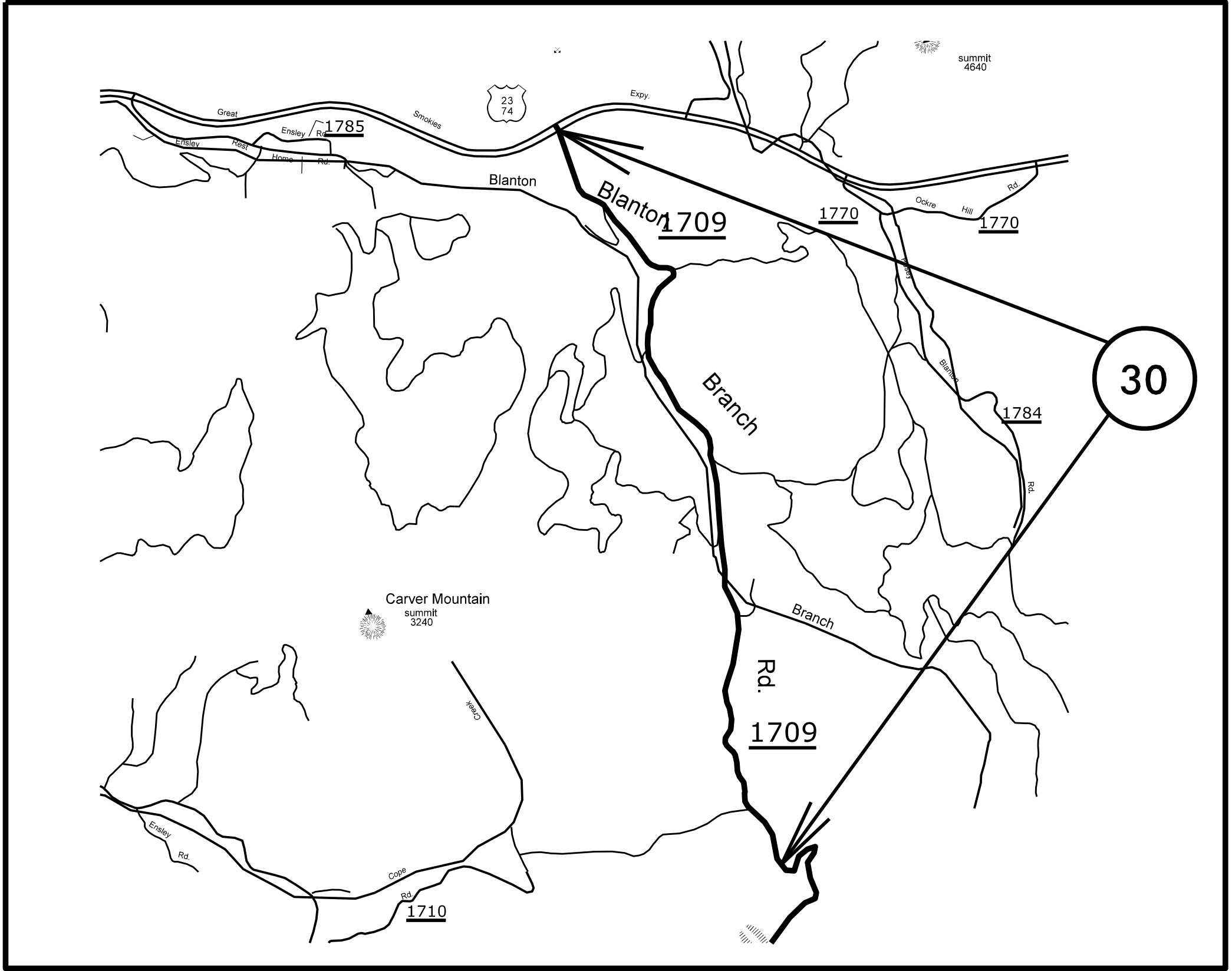


TIP PROJECT: N/A

CONTRACT: DN00541

JACKSON COUNTY

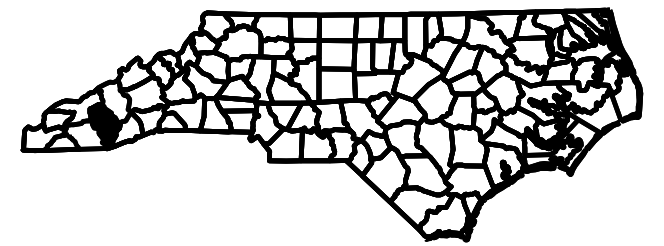
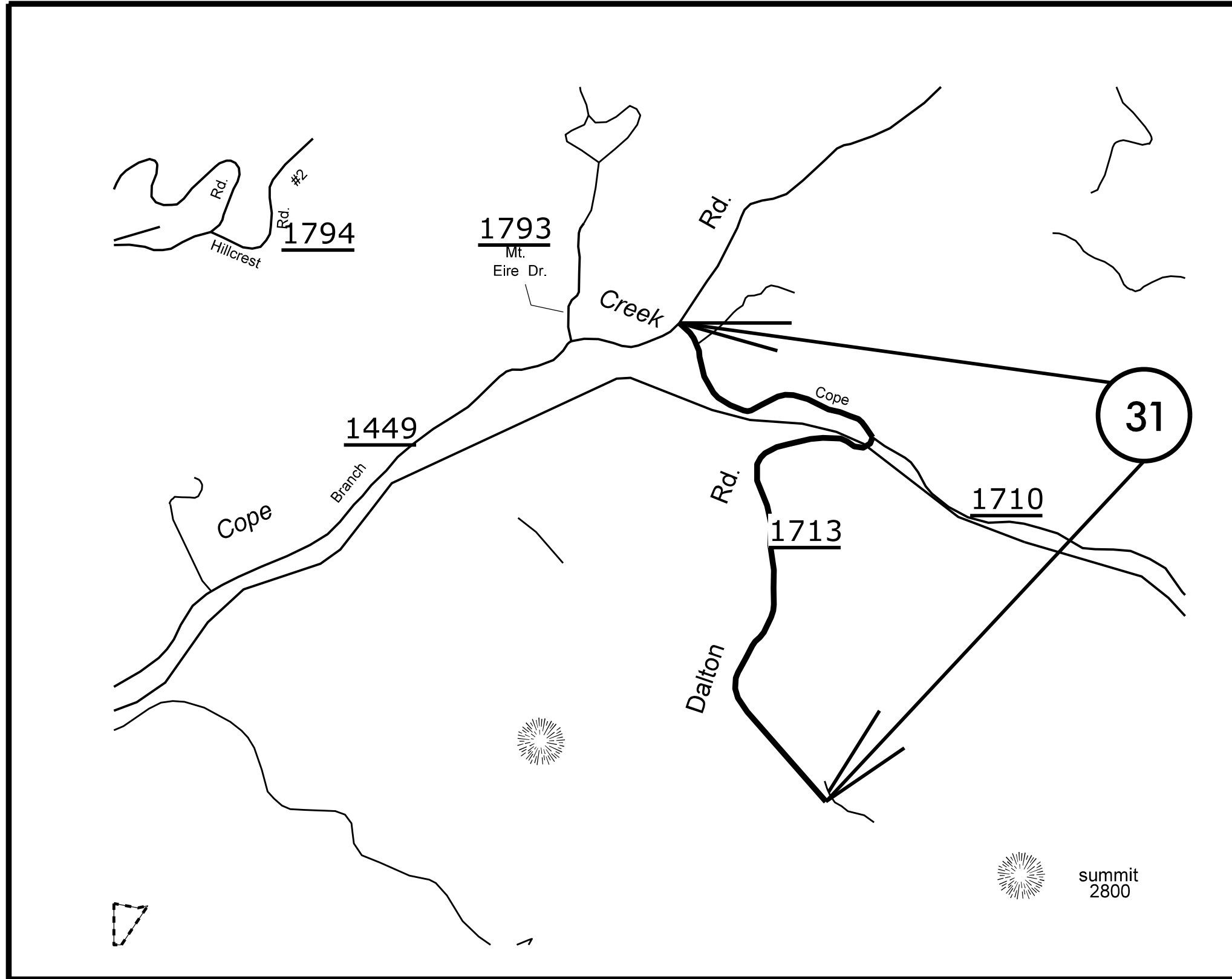
PROJECT REFERENCE NO.		SHEET NO.
2017CPT.14.06.20502.1		28
STATE PROJECT	F.A. PROJECT NO.	DESCRIPTION



CONTRACT: DN00541 TIP PROJECT: NA

JACKSON COUNTY

PROJECT REFERENCE NO.		SHEET NO.
2017CPT.14.06.20502.1		29
STATE PROJECT	F.A. PROJECT NO.	DESCRIPTION

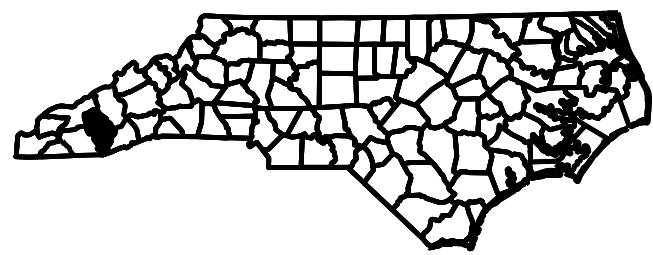
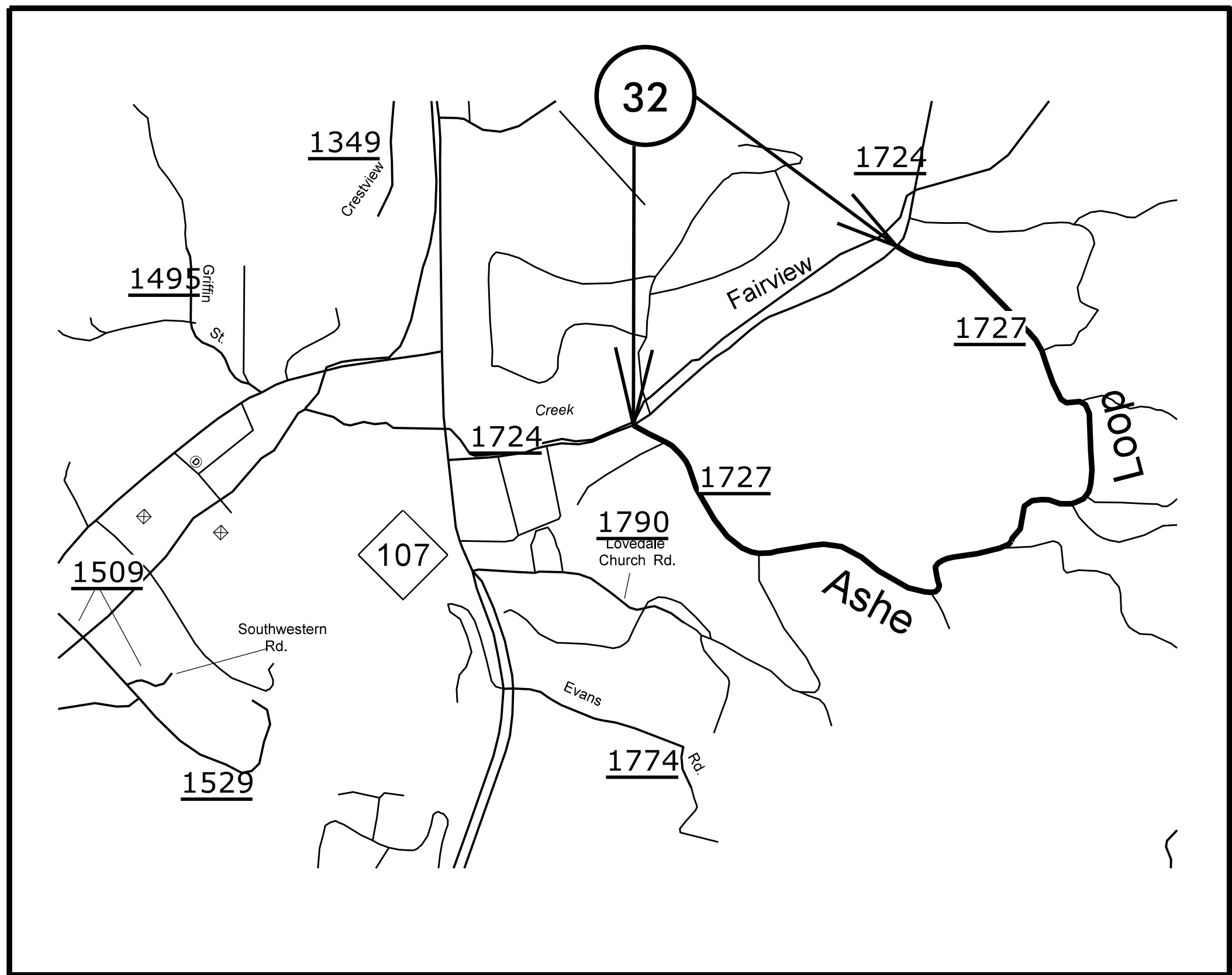


JACKSON COUNTY

PROJECT REFERENCE NO.		SHEET NO.
2017CPT.14.06.20502.1		30
STATE PROJECT	F.A. PROJECT NO.	DESCRIPTION

TIP PROJECT: N/A

CONTRACT: DN00541

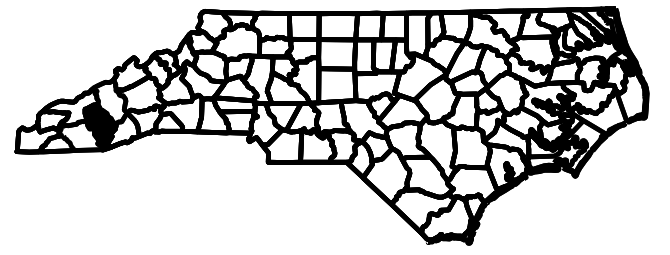
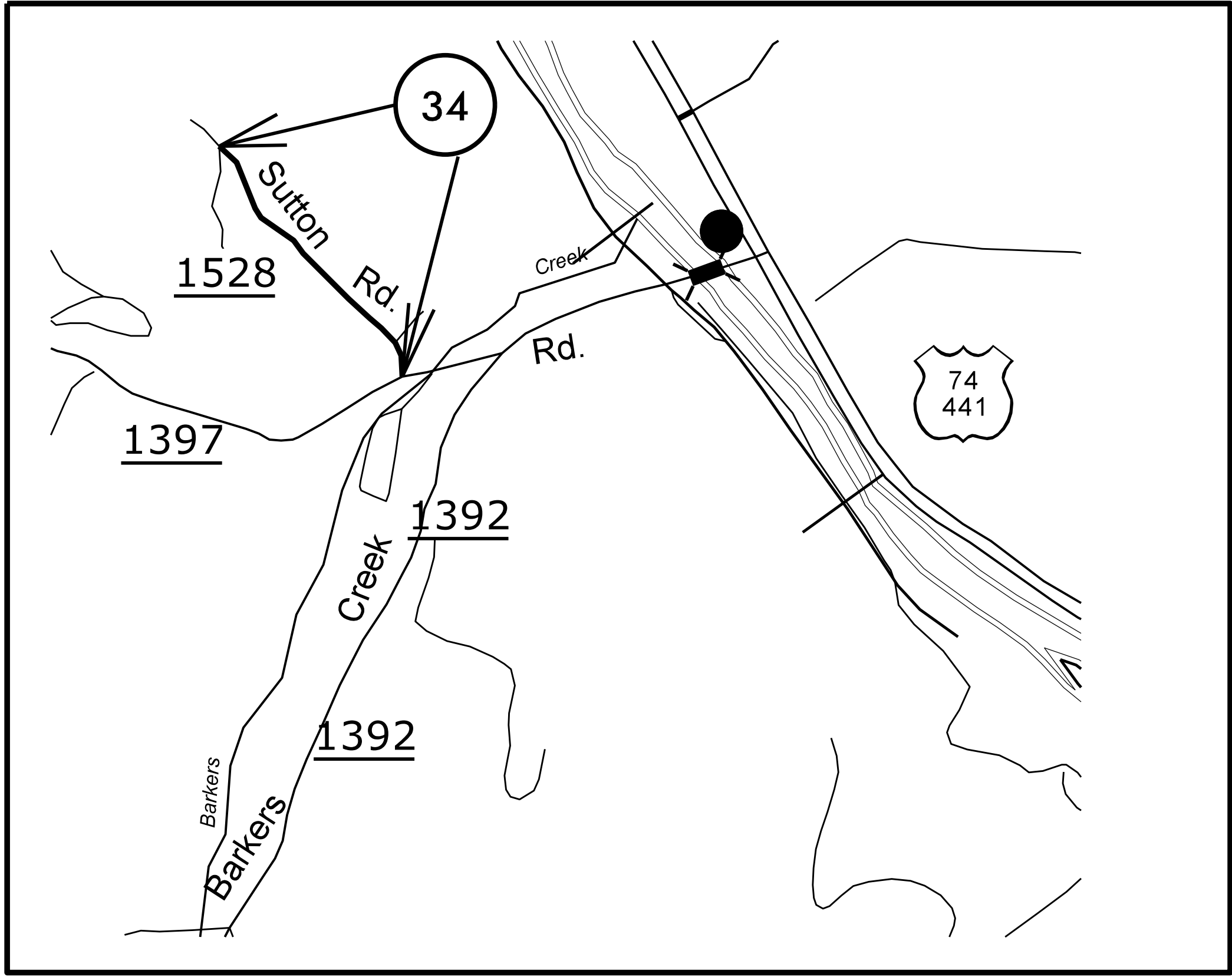


JACKSON COUNTY

PROJECT REFERENCE NO.		SHEET NO.
2017CPT.14.06.20502.1		31
STATE PROJECT	F.A. PROJECT NO.	DESCRIPTION

TIP PROJECT: N/A

CONTRACT: DN00541

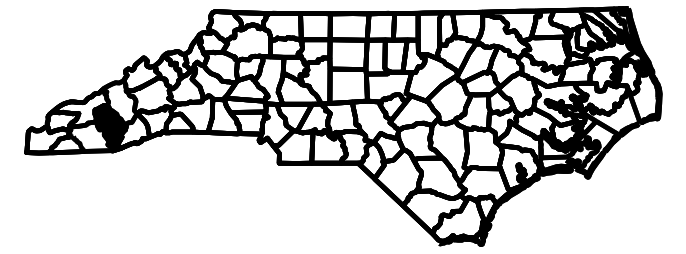
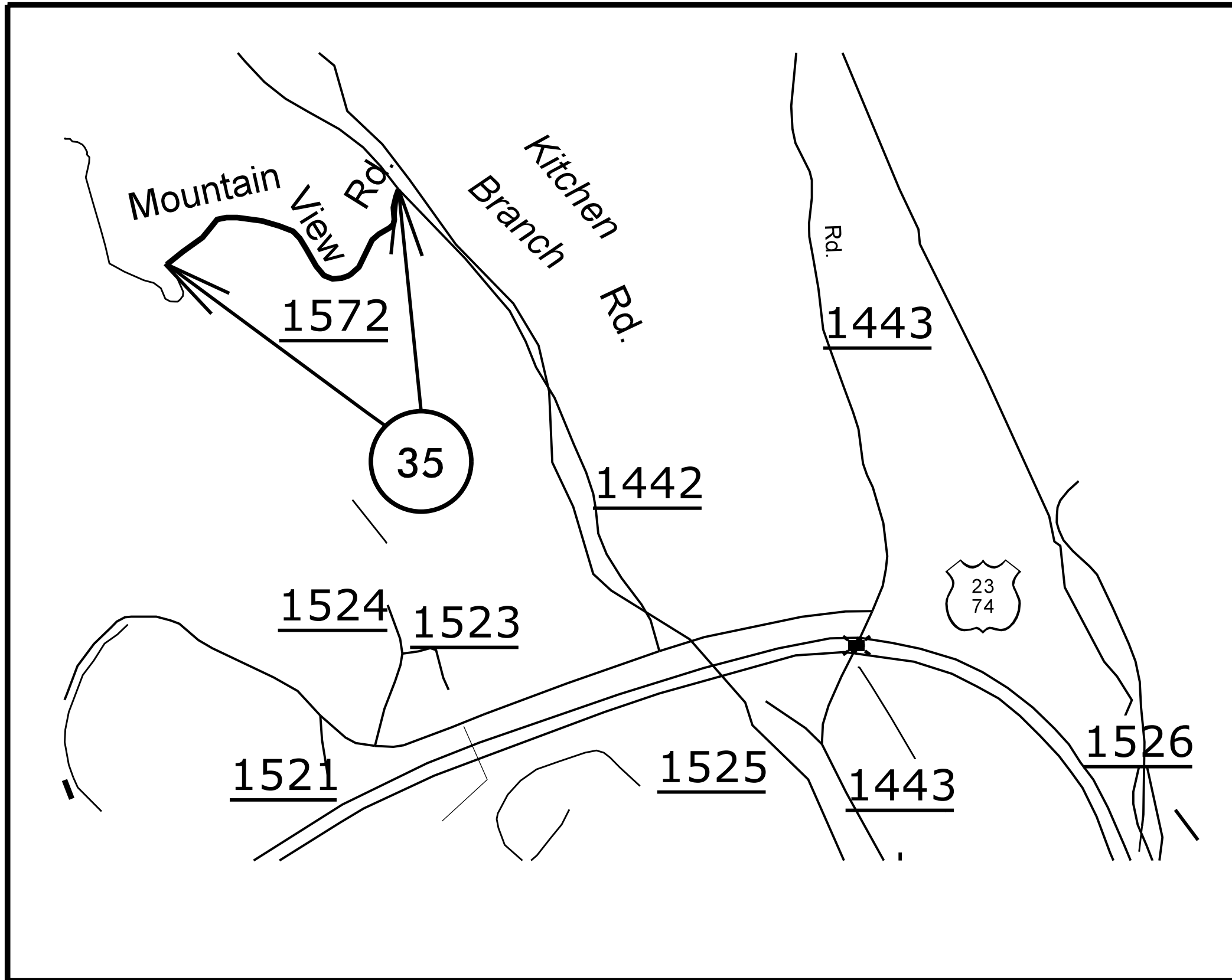


JACKSON COUNTY

PROJECT REFERENCE NO.		SHEET NO.
2017CPT.14.06.20502.1		32
STATE PROJECT	F.A. PROJECT NO.	DESCRIPTION

TIP PROJECT: N/A

CONTRACT: DN00541

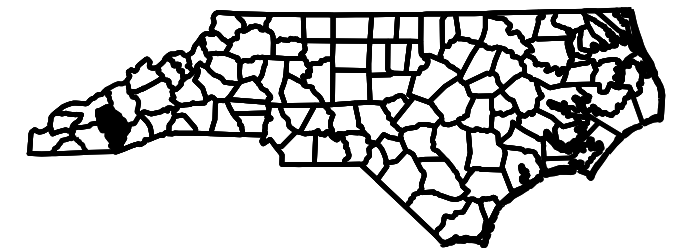
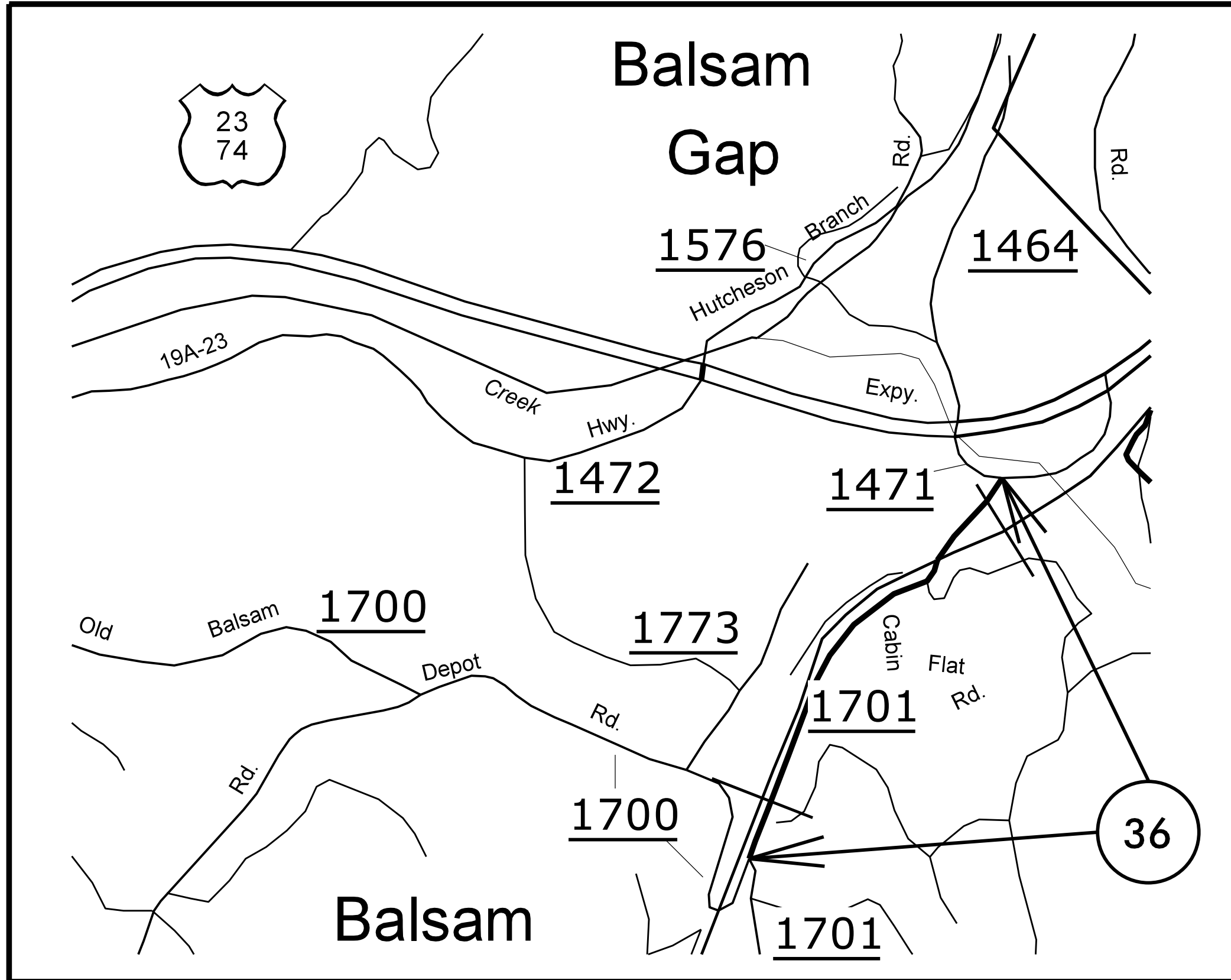


JACKSON COUNTY

PROJECT REFERENCE NO.		SHEET NO.
2017CPT.14.06.20502.1		33
STATE PROJECT	F.A. PROJECT NO.	DESCRIPTION

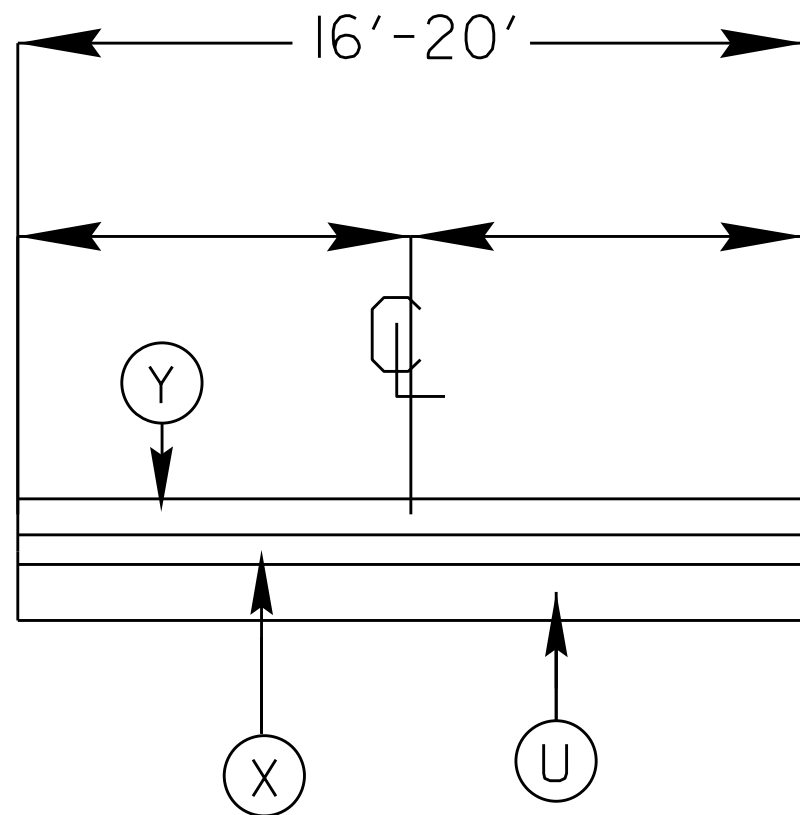
TIP PROJECT: N/A

CONTRACT: DN00541



PROJECT REFERENCE NO.		SHEET NO.
2017CPT.14.06.20502.1		34
STATE PROJECT	F.A. PROJECT NO.	DESCRIPTION
		DN00541

TYPICAL 1

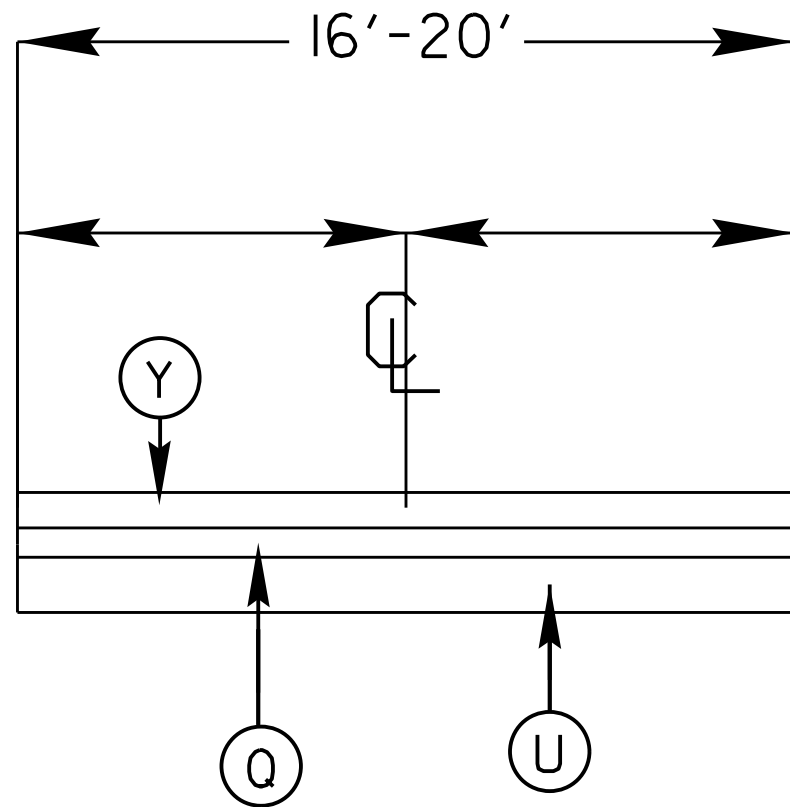


SURFACING SCHEDULE

ITEM NO	DESCRIPTION
X	ASPHALT SURFACE TREATMENT DOUBLE SEAL
Y	FOG SEAL
U	EXISTING ASPHALT

PROJECT REFERENCE NO.		SHEET NO.
2017CPT.14.06.20502.1		35
STATE PROJECT	F.A. PROJECT NO.	DESCRIPTION
		DN00541

TYPICAL 2



SURFACING SCHEDULE

ITEM NO	DESCRIPTION
Q	ASPHALT SURFACE TREATMENT MAT- DOUBLE SEAL
Y	FOG SEAL
U	EXISTING ASPHALT

PROJECT NO.	SHEET NO.	TOTAL NO.
2017PCT.14.06.20442.1		
2017CPT.14.06.20502.1		

SUMMARY OF QUANTITIES

PROJECT NO	COUNTY	MAP NO	ROUTE	DESCRIPTION	TYP	LANES	LANE TYPE	FINAL SURFACE TESTING REQUIRED	WARM MIX ASPHALT REQUIRED	LENGTH MI	WIDTH FT	ASPHALT SURFACE TREATMENT, DOUBLE SEAL	ASPHALT SURFACE TREATMENT, FOG SEAL	EMULSION FOR ASPHALT SURFACE TREATMENT
												SY	SY	GAL
2017PCT.14.06.20442.1	Haywood	1	SR 1505 (BALL CREEK RD)	FROM SR 1503 TO EOP	1	2	2WU	NO	NO	3.71	20	39,178	39,178	19,589
TOTAL FOR MAP NO. 1														
2017PCT.14.06.20442.1	Haywood	2	SR 1823(STAMEY COVE RD)	FROM SR 1818 TO NC 215		2	2WU	NO	NO	3.47	16	32,572	32,572	16,286
TOTAL FOR MAP NO. 2														
2017PCT.14.06.20442.1	Haywood	3	SR 1363(IRON DUFF RD)	FROM SR 1355 TOSR1364		2	2WU	NO	NO	2.96	16	27,785	27,785	13,893
TOTAL FOR MAP NO. 3														
2017PCT.14.06.20442.1	Haywood	4	SR 1815(UNDERWOOD COVE RD)	FROM SR 1816 TO EOM		2	2WU	NO	NO	0.84	18	8,870	8,870	4,435
TOTAL FOR MAP NO. 4														
2017PCT.14.06.20442.1	Haywood	5	SR 1359(MEDFORD FARM RD)	FROM SR 1363 TO EOM		2	2WU	NO	NO	0.59	18	6,230	6,230	3,115
TOTAL FOR MAP NO. 5														
2017PCT.14.06.20442.1	Haywood	6	SR 1398(MARBLE SPRINGS)	FROM 1364 TO SR DEAD END		2	2WU	NO	NO	0.52	18	5,491	5,491	2,746
TOTAL FOR MAP NO. 6														
2017PCT.14.06.20442.1	Haywood	7	SR 1805(MUSE DEVELOPMENT)	FROM SR1818 TO SR 1805		2	2WU	NO	NO	0.4	18	4,224	4,224	2,112
TOTAL FOR MAP NO. 7														
2017PCT.14.06.20442.1	Haywood	8	SR 1324(LEATHER RD)	FROM US 276 TO EOP		2	2WU	NO	NO	0.4	18	4,224	4,224	2,112
TOTAL FOR MAP NO. 8														
2017PCT.14.06.20442.1	Haywood	9	SR 1362(DOWNS MILL RD)	FROM SR 1363 TO EOP		2	2WU	NO	NO	0.32	18	3,379	3,379	1,690
TOTAL FOR MAP NO. 9														
2017PCT.14.06.20442.1	Haywood	10	SR 1943(UNKNOWN)	FROM SR 1823 TO EOM		2	2WU	NO	NO	0.29	18	3,062	3,062	1,531
TOTAL FOR MAP NO. 10														
2017PCT.14.06.20442.1	Haywood	11	SR 1804(ARRINGTON RD)	FROM SR 1818 TO EOM		2	2WU	NO	NO	0.29	18	3,062	3,062	1,531
TOTAL FOR MAP NO. 11														
2017PCT.14.06.20442.1	Haywood	12	SR 1880(TERRIL LN)	FROM NC 215 TO US 276		2	2WU	NO	NO	0.23	18	2,429	2,429	1,215
TOTAL FOR MAP NO. 12														
2017PCT.14.06.20442.1	Haywood	13	SR 1399(BLACKHAWK TRL)	FROM SR 1366 TO EOM		2	2WU	NO	NO	0.23	18	2,429	2,429	1,215
TOTAL FOR MAP NO. 13														
2017PCT.14.06.20442.1	Haywood	14	SR 1404(CANSADIE DR)	FROM 1395 TO EOM		2	2WU	NO	NO	0.21	18	2,218	2,218	1,109
TOTAL FOR MAP NO. 14														
2017PCT.14.06.20442.1	Haywood	15	SR 1814(DOGWOOD DR)	FROM SR 1818 TO EOM		2	2WU	NO	NO	0.2	16	1,877	1,877	939
TOTAL FOR MAP NO. 15														
2017PCT.14.06.20442.1	Haywood	16	SR 1918(COPE RD)	FROM SR 1818 TO EOM		2	2WU	NO	NO	0.19	18	1,690	1,690	845
TOTAL FOR MAP NO. 16														
2017PCT.14.06.20442.1	Haywood	17	SR 1806(ELIZABETH CHAPEL)	FROM SR 1818 TO EOM		2	2WU	NO	NO	0.16	18	1,690	1,690	845
TOTAL FOR MAP NO. 17														
TOTAL FOR PROJ NO. 2017PCT.14.06.20442.1														
										15.01		150,410	150,410	75,208
2017CPT.14.06.20502.1	Jackson	18	SR 1390(PINEY MOUNTAIN)	FROM SR SR1388 TO US 74		2	2WU	NO	NO	1.35	18	14,256	14,256	7,128
TOTAL FOR MAP NO. 18														
2017CPT.14.06.20502.1	Jackson	19	SR 1404 (BRADLEY BRANCH)	FROM SR 1406 TO EOP		2	2WU	NO	NO	1.41	18	14,890	14,890	7,445
TOTAL FOR MAP NO. 19														
2017CPT.14.06.20502.1	Jackson	20	SR 1472 (OLD US 19A/23)	FROM US 23 TO US 23		2	2WU	NO	NO	1.08	20	12,672	12,672	6,336
TOTAL FOR MAP NO. 20														
2017CPT.14.06.20502.1	Jackson	21	SR 1389 (DICKS CRK RD)	FROM SR1388 TO EOM		2	2WU	NO	NO	2	18	21,120	21,120	10,560
TOTAL FOR MAP NO. 21														
2017CPT.14.06.20502.1	Jackson	22	SR 1391(SHULER COVE RD)	SR 1390 TO US 74		2	2WU	NO	NO	1.03	18	10,877	10,877	5,439
TOTAL FOR MAP NO. 22														
2017CPT.14.06.20502.1	Jackson	23	SR1394 (BARKERS CRK RD)	FROM SR 1392 TO EOP		2	2WU	NO	NO	0.84	18	8,870	8,870	4,435
TOTAL FOR MAP NO. 23														
2017CPT.14.06.20502.1	Jackson	24	SR 1395(NATIONS CREEK)	FROM SR 1397 TO EOM		2	2WU	NO	NO	1.51	20	17,717	17,717	8,859
TOTAL FOR MAP NO. 24														
2017CPT.14.06.20502.1	Jackson	25	SR 1425(MARTIN RD)	FROM US 441 TO EOM		2	2WU	NO	NO	0.2	18	2,112	2,112	1,056
TOTAL FOR MAP NO. 25														
2017CPT.14.06.20502.1	Jackson	26	SR 1380(DILLSBORO RD)	FROM SR1382 TO .31 AT PVMT CHG		2	2WU	NO	NO	0.31	18	2,910	2,910	1,455
TOTAL FOR MAP NO. 26														
2017CPT.14.06.20502.1	Jackson	27	SR 1380(DILLS COVE RD)	FROM PVMT CHGAT .31 TO EOM		2	2WU	NO	NO	0.44	20	5,679	5,679	2,840
TOTAL FOR MAP NO. 27														
2017CPT.14.06.20502.1	Jackson	28	SR 1438(DILLARD TOWN RD)	FROM US 23 BUS TO US 23 BUS		2	2WU	NO	NO	0.83	16	7,791	7,791	3,895
TOTAL FOR MAP NO. 28														
2017CPT.14.06.20502.1	Jackson	29	SR 1444(SELLERS RD)	FROM 1443 TO EOM		2	2WU	NO	NO	0.5	16	4,693	4,693	2,349
TOTAL FOR MAP NO. 29														
2017CPT.14.06.20502.1	Jackson	30	SR 1709(BLANTON BRANCH)	FROM US 74 TO EOP		2	2WU	NO	NO	1.7	18	17,952	17,952	8,976
TOTAL FOR MAP NO. 30														
2017CPT.14.06.20502.1	Jackson	31	SR 1713(DALTON RD)	FROM SR 1710 TO EOM		2	2WU	NO	NO	0.6	16	5,632	5,632	2,816
TOTAL FOR MAP NO. 31														
2017CPT.14.06.20502.1	Jackson	32	SR 1727(ASHE LOOP)	FROM SR 1724 TO SR 1724		2	2WU	NO	NO	2.1	18	22,176	22,176	11,088
TOTAL FOR MAP NO. 32														
2017CPT.14.06.20502.1	Jackson	33	SR 1519 (FALLS CIR)	FROM SE 1380 TO EOM		2	2WU	NO	NO	0.2	18	2,112	2,112	1,056
TOTAL FOR MAP NO. 33														
2017CPT.14.06.20502.1	Jackson	34	SR 1528(FRED SUTTON RD)	FROM SR 1397 TO EOM		2	2WU	NO	NO	0.25	18	2,640	2,640	1,320
TOTAL FOR MAP NO. 34														
2017CPT.14.06.20502.1	Jackson	35	SR 1572(MOUNTAIN VIEW)	FROM SR1442 TO EOM		2	2WU	NO	NO	0.27	16	2,534	2,534	1,267
TOTAL FOR MAP NO. 35														
2017CPT.14.06.20502.1	Jackson	36	SR 1701(CABIN FLAT RD)	FROM US 23 TO SR 1700		2	2WU	NO	NO	0.5	18	5,280	5,280	2,640
TOTAL FOR MAP NO. 36														
TOTAL FOR PROJ NO. 2017CPT.14.06.20502.1														
										17.12		181,913	181,913	90,960
GRAND TOTAL														
										32.13		332,323	332,323	166,168

PROJECT NO.	SHEET NO.	TOTAL NO.
2017PCT.14.06.20442.1		
2017CPT.14.06.20502.1		

THERMOPLASTIC AND PAINT QUANTITIES

PROJECT NO	COUNTY	MAP NO	ROUTE	DESCRIPTION	TYP	LANES	LANE TYPE	LENGTH	WIDTH	4413000000-E	4457000000-N	4810000000-E	4810000000-E	
										WORK ZONE ADVANCE/GENERAL WARNING SIGNING SF	TEMPORARY TRAFFIC CONTROL LS	4" WHITE PAINT LF	4" YELLOW PAINT LF	
2017PCT.14.06.20442.1	Haywood	1	SR 1505 (BALL CREEK RD)	FROM SR 1503 TO EOP	1	2	2WU	3.71	20	416	1.00	79,839	79,839	
TOTAL FOR MAP NO. 1											416	1	79,839	79,839
2017PCT.14.06.20442.1	Haywood	2	SR 1823(STAMEY COVE RD)	FROM SR 1818 TO NC 215		2	2WU	3.47	16	389		74,674	74,674	
TOTAL FOR MAP NO. 2											389		74,674	74,674
2017PCT.14.06.20442.1	Haywood	3	SR 1363(IRON DUFF RD)	FROM SR 1355 TOSR1364		2	2WU	2.96	16	331		63,699	63,699	
TOTAL FOR MAP NO. 3											331		63,699	63,699
2017PCT.14.06.20442.1	Haywood	4	SR 1815(UNDERWOOD COVE RD)	FROM SR 1816 TO EOM		2	2WU	0.84	18	20		18,077	18,077	
TOTAL FOR MAP NO. 4											20		18,077	18,077
2017PCT.14.06.20442.1	Haywood	5	SR 1359(MEDFORD FARM RD)	FROM SR 1363 TO EOM		2	2WU	0.59	18	66		12,697	12,697	
TOTAL FOR MAP NO. 5											66		12,697	12,697
2017PCT.14.06.20442.1	Haywood	6	SR 1398(MARBLE SPRINGS)	FROM 1364 TO SR DEAD END		2	2WU	0.52	18	58		11,190	11,190	
TOTAL FOR MAP NO. 6											58		11,190	11,190
2017PCT.14.06.20442.1	Haywood	7	SR 1805(MUSE DEVELOPMENT)	FROM SR1818 TO SR 1805		2	2WU	0.4	18	45		8,608	8,608	
TOTAL FOR MAP NO. 7											45		8,608	8,608
2017PCT.14.06.20442.1	Haywood	8	SR 1324(LEATHER RD)	FROM US 276 TO EOP		2	2WU	0.4	18	45		8,608	8,608	
TOTAL FOR MAP NO. 8											45		8,608	8,608
2017PCT.14.06.20442.1	Haywood	9	SR 1362(DOWNS MILL RD)	FROM SR 1363 TO EOP		2	2WU	0.32	18	36		6,886	6,886	
TOTAL FOR MAP NO. 9											36		6,886	6,886
2017PCT.14.06.20442.1	Haywood	10	SR 1943(UNKNOWN)	FROM SR 1823 TO EOM		2	2WU	0.29	18	32		6,241	6,241	
TOTAL FOR MAP NO. 10											32		6,241	6,241
2017PCT.14.06.20442.1	Haywood	11	SR 1804(ARRINGTON RD)	FROM SR 1818 TO EOM		2	2WU	0.29	18	32		6,241	6,241	
TOTAL FOR MAP NO. 11											32		6,241	6,241
2017PCT.14.06.20442.1	Haywood	12	SR 1880(TERRIL LN)	FROM NC 215 TO US 276		2	2WU	0.23	18	26		4,950	4,950	
TOTAL FOR MAP NO. 12											26		4,950	4,950
2017PCT.14.06.20442.1	Haywood	13	SR 1399(BLACKHAWK TRL)	FROM SR 1366 TO EOM		2	2WU	0.23	18	26		4,950	4,950	
TOTAL FOR MAP NO. 13											26		4,950	4,950
2017PCT.14.06.20442.1	Haywood	14	SR 1404(CANSADIE DR)	FROM 1395 TO EOM		2	2WU	0.21	18	24		4,519	4,519	
TOTAL FOR MAP NO. 14											24		4,519	4,519
2017PCT.14.06.20442.1	Haywood	15	SR 1814(DOGWOOD DR)	FROM SR 1818 TO EOM		2	2WU	0.2	16	24		4,304	4,304	
TOTAL FOR MAP NO. 15											24		4,304	4,304
2017PCT.14.06.20442.1	Haywood	16	SR 1918(COPE RD)	FROM SR 1818 TO EOM		2	2WU	0.19	18	21		4,089	4,089	
TOTAL FOR MAP NO. 16											21		4,089	4,089
2017PCT.14.06.20442.1	Haywood	17	SR 1806(ELIZABETH CHAPEL)	FROM SR 1818 TO EOM		2	2WU	0.16	18	18		3,443	3,443	
TOTAL FOR MAP NO. 17											18		3,443	3,443
TOTAL FOR PROJ NO. 2017PCT.14.06.20442.1											1,609	1	323,015	323,015
2017CPT.14.06.20502.1	Jackson	18	SR 1390(PINEY MOUNTAIN)	FROM SR SR1388 TO US 74		2	2WU	1.35	18	2		29,052	17,820	
TOTAL FOR MAP NO. 18											2		29,052	17,820
2017CPT.14.06.20502.1	Jackson	19	SR 1404 (BRADLEY BRANCH)	FROM SR 1406 TO EOP		2	2WU	1.41	18	2		30,343	18,612	
TOTAL FOR MAP NO. 19											2		30,343	18,612
2017CPT.14.06.20502.1	Jackson	20	SR 1472 (OLD US 19A/23)	FROM US 23 TO US 23		2	2WU	1.08	20	1		23,242	14,256	
TOTAL FOR MAP NO. 20											1		23,242	14,256
2017CPT.14.06.20502.1	Jackson	21	SR 1389 (DICKS CRK RD)	FROM SR1388 TO EOM		2	2WU	2	18	4		43,040	26,400	
TOTAL FOR MAP NO. 21											4		43,040	26,400
2017CPT.14.06.20502.1	Jackson	22	SR 1391(SHULER COVE RD)	SR 1390 TO US 74		2	2WU	1.03	18	1		22,166	13,596	
TOTAL FOR MAP NO. 22											1		22,166	13,596
2017CPT.14.06.20502.1	Jackson	23	SR1394 (BARKERS CRK RD)	FROM SR 1392 TO EOP		2	2WU	0.84	18	1		18,077	11,088	
TOTAL FOR MAP NO. 23											1		18,077	11,088
2017CPT.14.06.20502.1	Jackson	24	SR 1395(NATIONS CREEK)	FROM SR 1397 TO EOM		2	2WU	1.51	20	2		32,495	19,932	
TOTAL FOR MAP NO. 24											2		32,495	19,932
2017CPT.14.06.20502.1	Jackson	25	SR 1425(MARTIN RD)	FROM US 441 TO EOM		2	2WU	0.2	18	0		4,304	2,640	
TOTAL FOR MAP NO. 25											0		4,304	2,640
2017CPT.14.06.20502.1	Jackson	26	SR 1380(DILLSBORO RD)	FROM SR1382 TO .31 AT PVMT CHG		2	2WU	0.31	18	0		6,671	4,092	
TOTAL FOR MAP NO. 26											0		6,671	4,092
2017CPT.14.06.20502.1	Jackson	27	SR 1380(DILLS COVE RD)	FROM PVMT CHGAT .31 TO EOM		2	2WU	0.44	20	0		9,469	5,808	
TOTAL FOR MAP NO. 27											0		9,469	5,808
2017CPT.14.06.20502.1	Jackson	28	SR 1438(DILLARD TOWN RD)	FROM US 23 BUS TO US 23 BUS		2	2WU	0.83	16	1		17,862	10,956	
TOTAL FOR MAP NO. 28											1		17,862	10,956
2017CPT.14.06.20502.1	Jackson	29	SR 1444(SELLERS RD)	FROM 1443 TO EOM		2	2WU	0.5	16	0		10,760	6,600	
TOTAL FOR MAP NO. 29											0		10,760	6,600
2017CPT.14.06.20502.1	Jackson	30	SR 1709(BLANTON BRANCH)	FROM US 74 TO EOP		2	2WU	1.7	18	3		36,584	22,440	
TOTAL FOR MAP NO. 30											3		36,584	22,440
2017CPT.14.06.20502.1	Jackson	31	SR 1713(DALTON RD)	FROM SR 1710 TO EOM		2	2WU	0.6	16	0		12,912	7,920	
TOTAL FOR MAP NO. 31											0		12,912	7,920
2017CPT.14.06.20502.1	Jackson	32	SR 1727(ASHE LOOP)	FROM SR 1724 TO SR 1724		2	2WU	2.1	18	2		45,192	27,720	
TOTAL FOR MAP NO. 32											2		45,192	27,720
2017CPT.14.06.20502.1	Jackson	33	SR 1519 (FALLS CIR)	FROM SE 1380 TO EOM		2	2WU	0.2	18	0		4,304	2,640	
TOTAL FOR MAP NO. 33											0		4,304	2,640
2017CPT.14.06.20502.1	Jackson	34	SR 1528(FRED SUTTON RD)	FROM SR 1397 TO EOM		2	2WU	0.25	18	0		5,380	3,300	
TOTAL FOR MAP NO. 34											0		5,380	3,300
2017CPT.14.06.20502.1	Jackson	35	SR 1572(MOUNTAIN VIEW)	FROM SR1442 TO EOM		2	2WU	0.27	16	0		5,810	3,564	
TOTAL FOR MAP NO. 35											0		5,810	3,564
2017CPT.14.06.20502.1	Jackson	36	SR 1701(CABIN FLAT RD)	FROM US 23 TO SR 1700		2	2WU	0.5	18	0		10,760	6,600	
TOTAL FOR MAP NO. 36											0		10,760	6,600
TOTAL FOR PROJ NO. 2017CPT.14.06.20502.1											17.12	20	368,423	225,984
GRAND TOTAL											32.13	1,629	691,438	548,999